Proposed Councilmanic Districts

Frederick County, Maryland

Charter Board

July 23, 2012
Frederick County GIS

N

Legend

- Councilmanic District 1
- Councilmanic District 2
- Councilmanic District 3
- Councilmanic District 4
- Councilmanic District 5
- Municipalities
- Interstate/Highway
- State Route
- Roads
- Rivers and Lakes
- Parks

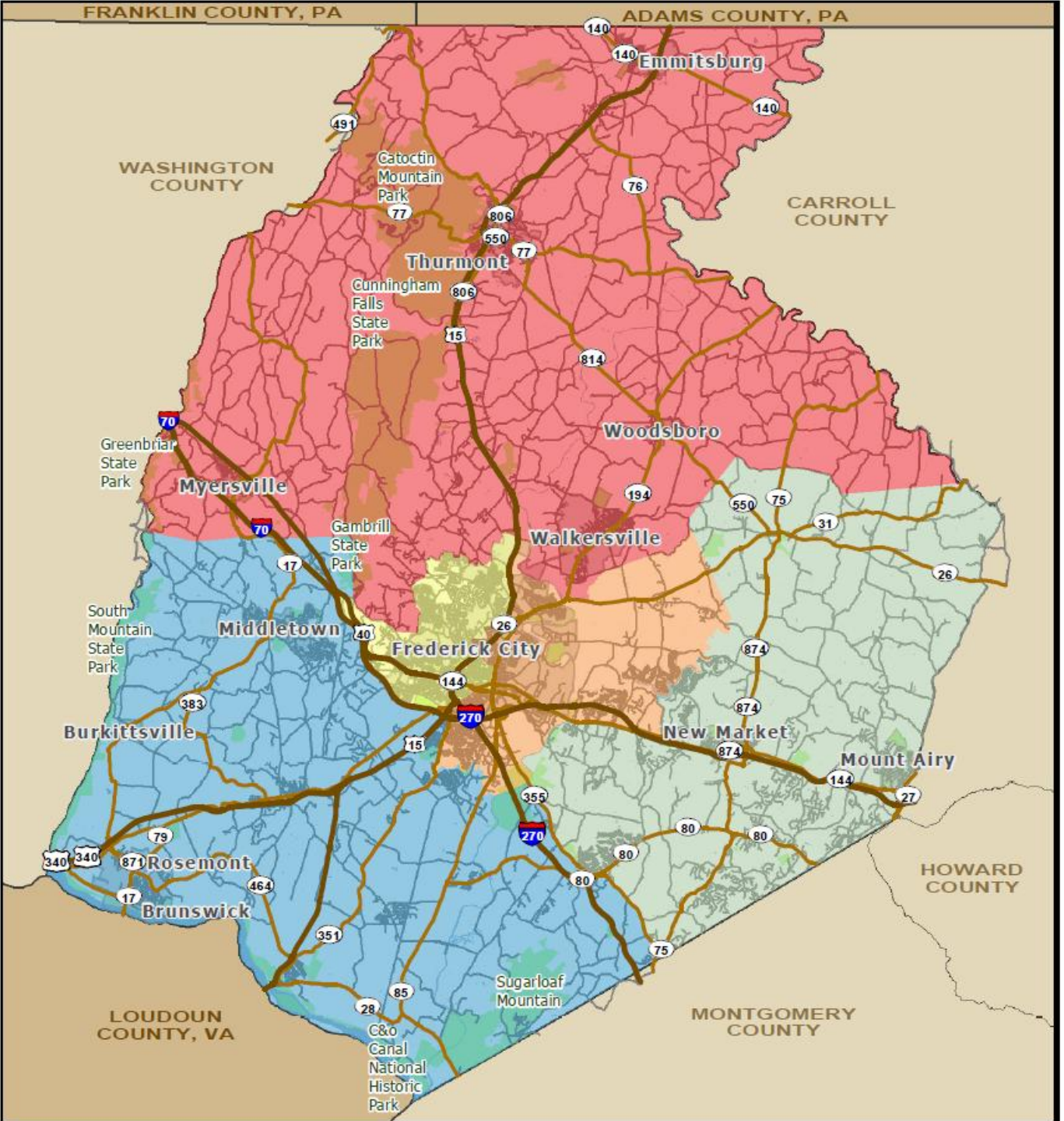

0 2.5 5 10

Miles

Projection: NAD 1983 State Plane Maryland FIPS 1900 Feet

While efforts have been made to ensure the accuracy of this map, Frederick County accepts no liability or responsibility for errors, omissions, or positional inaccuracies in the content of this map. Reliance on this map is at the risk of the user. This map is for illustration purposes only and should not be used for surveying, engineering, or site-specific analysis.

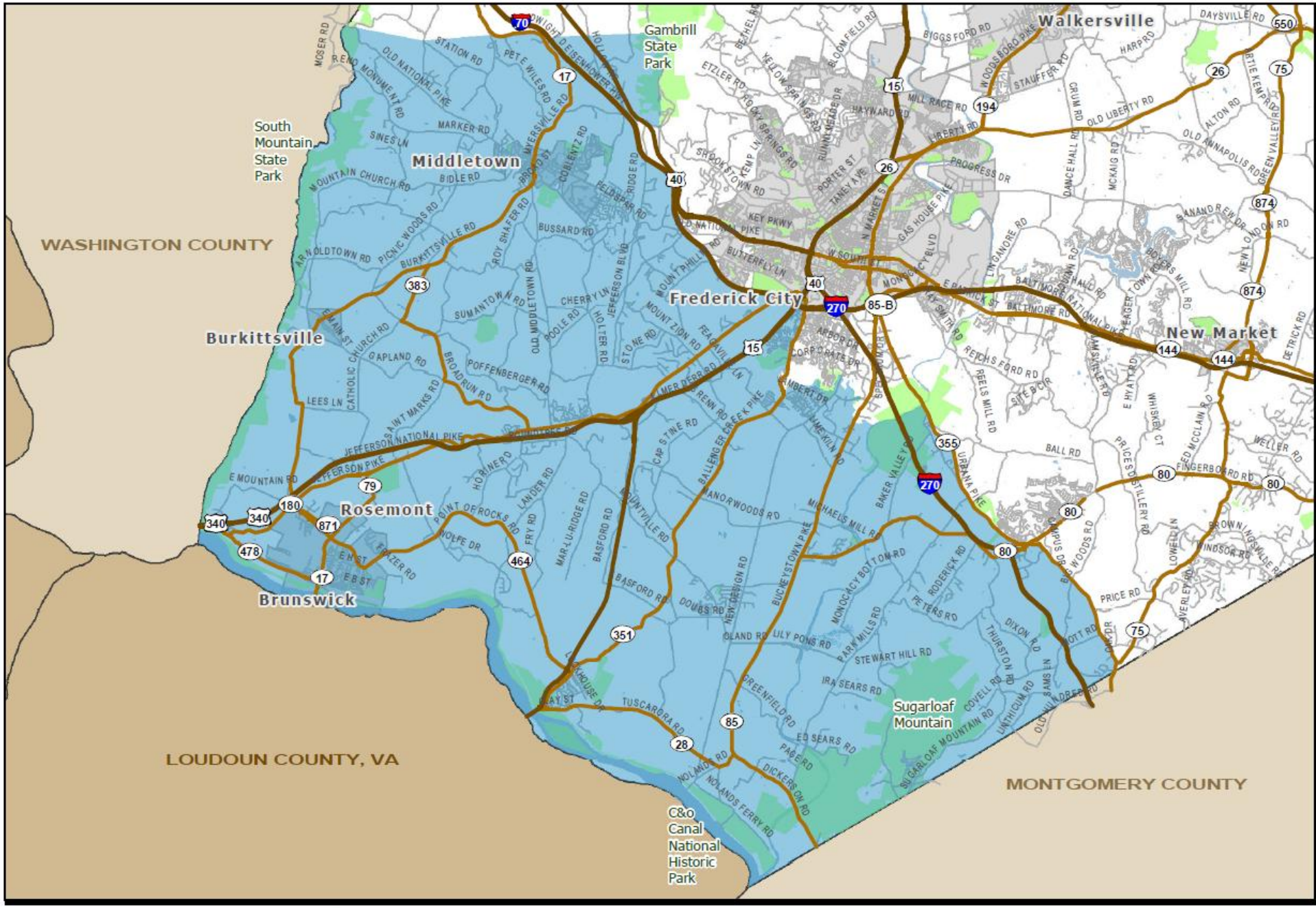

Councilmanic District 1

Frederick County, Maryland

Charter Board

July 23, 2012
Frederick County GIS

Legend

- Councilmanic District 1
- Municipalities
- Interstate/Highway
- State Route
- Roads
- Parks
- Rivers and Lakes

0 1 2 4 Miles

Projection: NAD 1983 State Plane Maryland FIPS 1900 Feet

While efforts have been made to ensure the accuracy of this map, Frederick County accepts no liability or responsibility for errors, omissions, or positional inaccuracies in the content of this map. Reliance on this map is at the risk of the user. This map is for illustration purposes only and should not be used for surveying, engineering, or site-specific analysis.

N

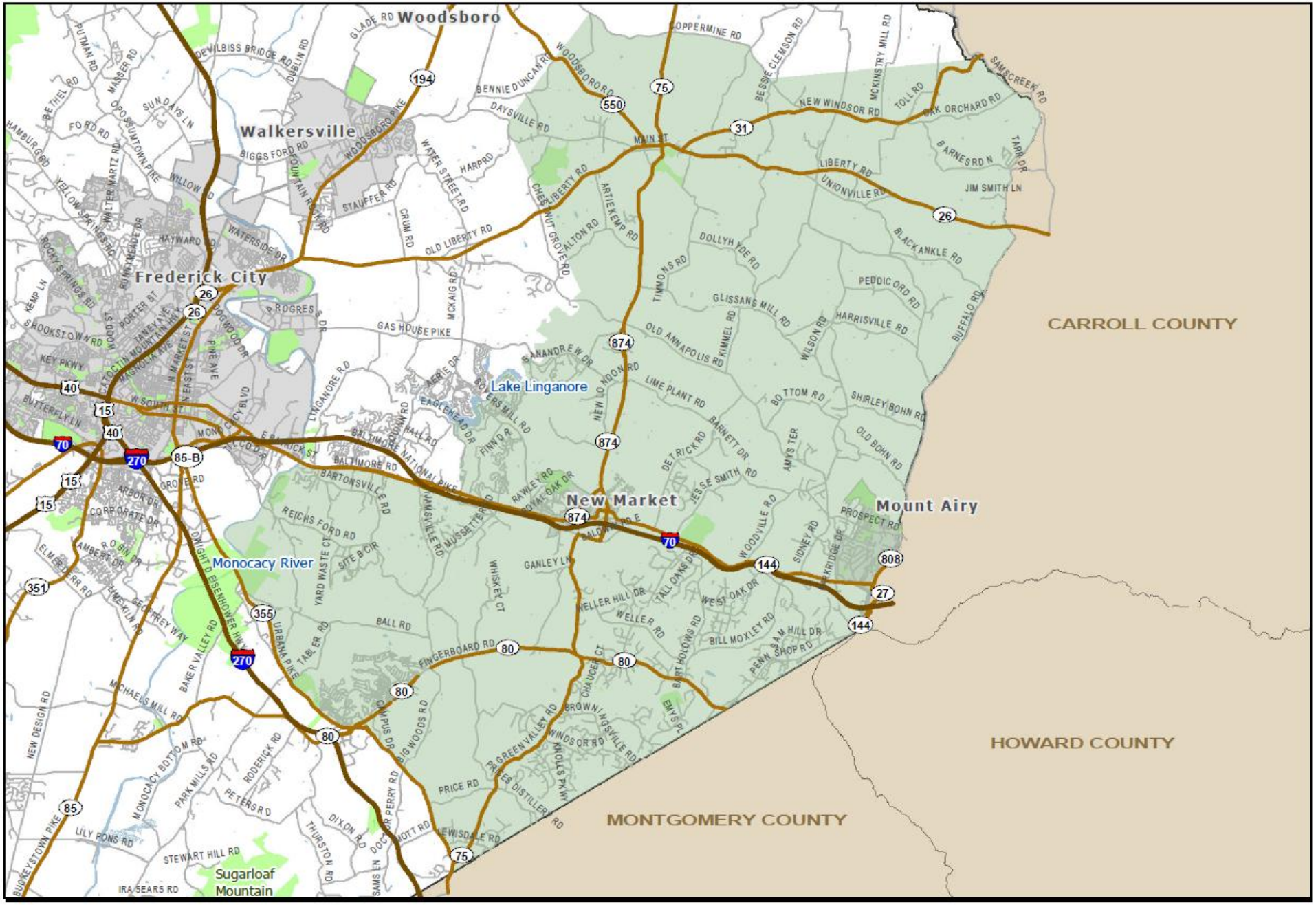

Councilmanic District 2

Frederick County, Maryland

Charter Board

July 23, 2012
Frederick County GIS

Legend

- Councilmanic District 2
- Municipalities
- Interstate/Highway
- State Route
- Roads
- Parks
- Rivers and Lakes

0 0.5 1 2 Miles

N

Projection: NAD 1983 State Plane Maryland FIPS 1900 Feet

While efforts have been made to ensure the accuracy of this map, Frederick County accepts no liability or responsibility for errors, omissions, or positional inaccuracies in the content of this map. Reliance on this map is at the risk of the user. This map is for illustration purposes only and should not be used for surveying, engineering, or site-specific analysis.

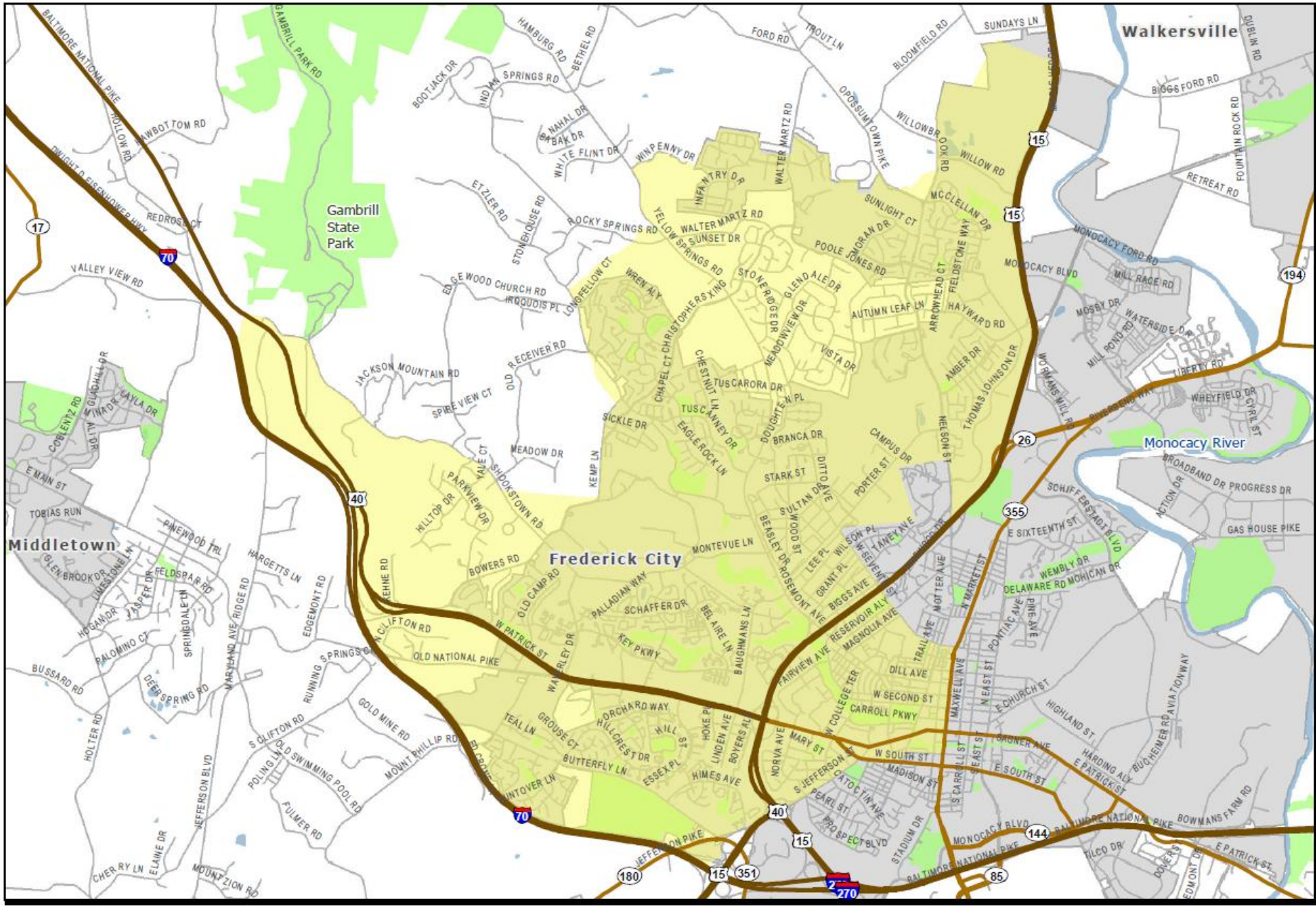

Councilmanic District 3

Frederick County, Maryland

Charter Board

July 23, 2012
Frederick County GIS

Legend

- Councilmanic District 3
- Municipalities
- Interstate/Highway
- State Route
- Roads
- Parks
- Rivers and Lakes

0 0.25 0.5 1 Miles

N

Projection: NAD 1983 State Plane Maryland FIPS 1900 Feet

While efforts have been made to ensure the accuracy of this map, Frederick County accepts no liability or responsibility for errors, omissions, or positional inaccuracies in the content of this map. Reliance on this map is at the risk of the user. This map is for illustration purposes only and should not be used for surveying, engineering, or site-specific analysis.

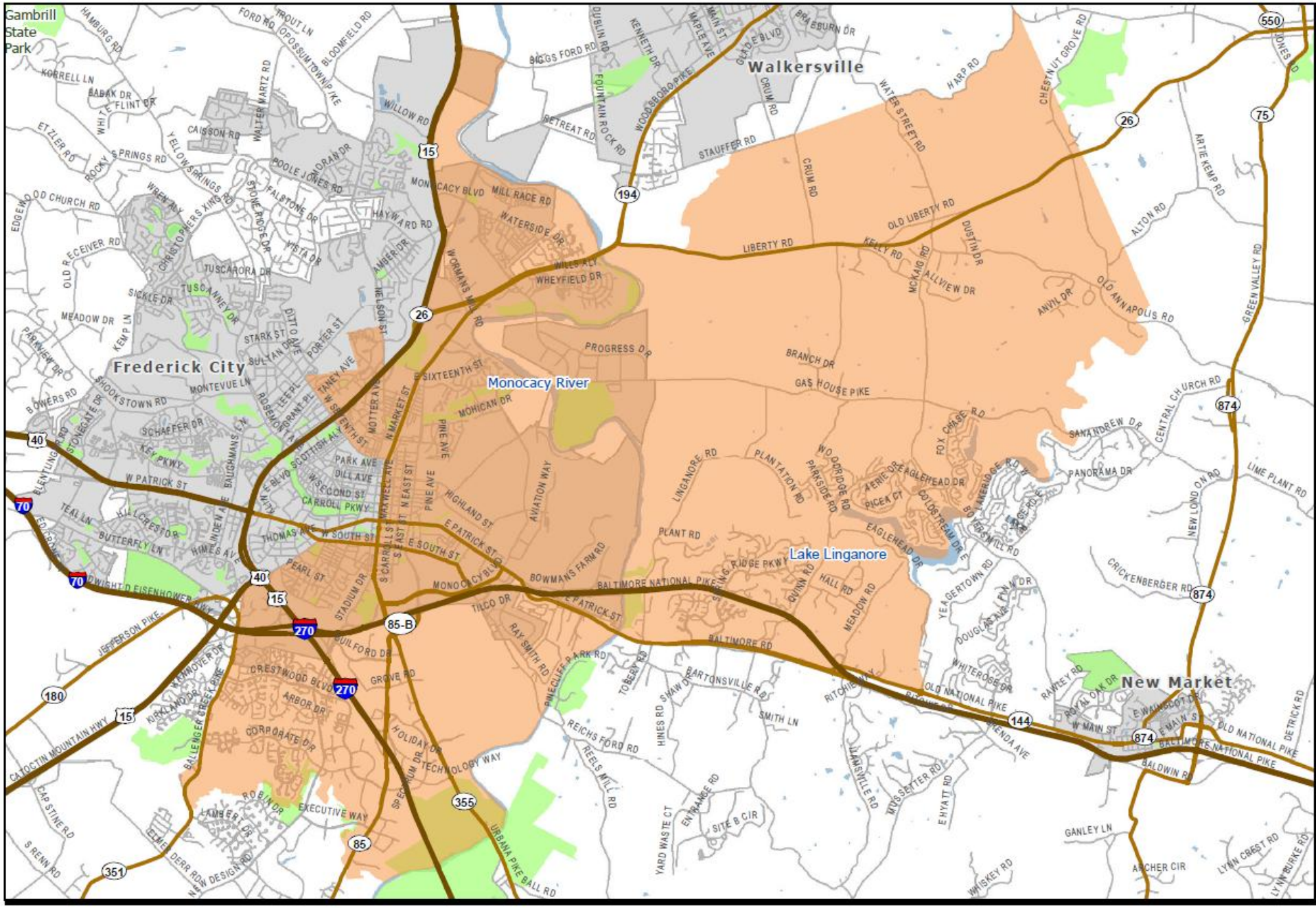

Councilmanic District 4

Frederick County, Maryland

Charter Board

July 23, 2012
Frederick County GIS

Legend

- Councilmanic District 4
- Municipalities
- Interstate/Highway
- State Route
- Roads
- Parks
- Rivers and Lakes

0 0.5 1 2 Miles

N

Projection: NAD 1983 State Plane Maryland FIPS 1900 Feet

While efforts have been made to ensure the accuracy of this map, Frederick County accepts no liability or responsibility for errors, omissions, or positional inaccuracies in the content of this map. Reliance on this map is at the risk of the user. This map is for illustration purposes only and should not be used for surveying, engineering, or site-specific analysis.

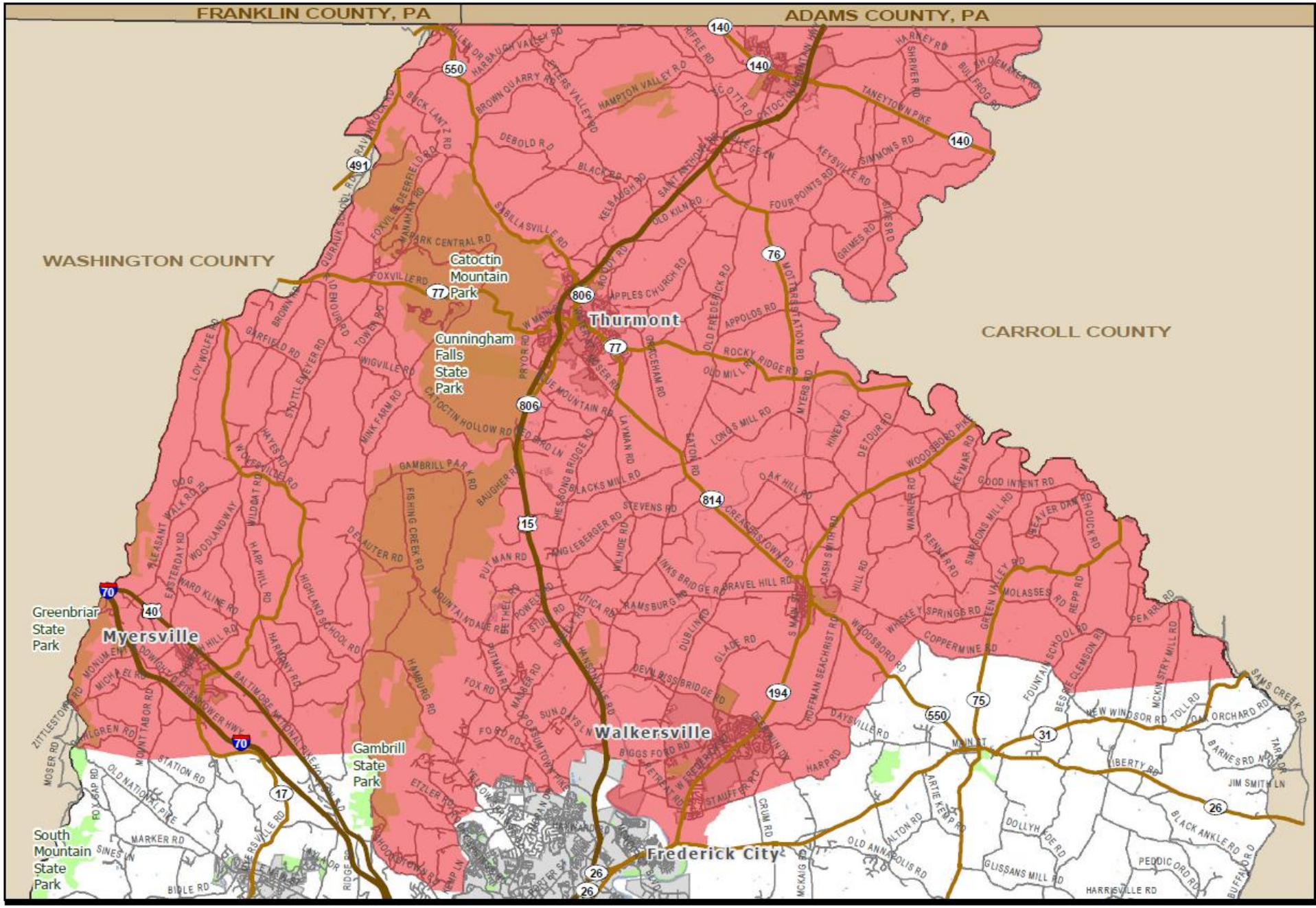

Councilmanic District 5

Frederick County, Maryland

Charter Board

July 23, 2012
Frederick County GIS

Legend

- Councilmanic District 5
- Municipalities
- Interstate/Highway
- State Route
- Roads
- Parks
- Rivers and Lakes

0 1 2 4 Miles

N

Projection: NAD 1983 State Plane Maryland FIPS 1900 Feet

While efforts have been made to ensure the accuracy of this map, Frederick County accepts no liability or responsibility for errors, omissions, or positional inaccuracies in the content of this map. Reliance on this map is at the risk of the user. This map is for illustration purposes only and should not be used for surveying, engineering, or site-specific analysis.