

THE EFFECTIVE DATE OF THIS ORDINANCE IS December 21, 2021

ORDINANCE NO. 21-06-006

**ORDINANCE OF
THE COUNTY COUNCIL OF
FREDERICK COUNTY, MARYLAND**

RE: REDISTRICTING

The County Council of Frederick County, Maryland, pursuant to the Frederick County Charter, Sections 214, established a Redistricting Commission to review and make recommendations concerning the Council Districts, ensuring that they are compact, contiguous, substantially equal in population, and have common interests as a result of geography, occupation, history, or existing political boundaries. The Commission met six times between June 2021 and October 2021, investigated and reviewed 2020 Census numbers, received public comment, and prepared a final report proposing moving two precincts, 08-001 and 19-001, from District 2 to District 5, which was transmitted to the County Council for further discussion.

A duly advertised public hearing on the proposed redistricting report was held by the County Council on Tuesday, November 30, 2021. The public had an opportunity to comment on the proposed redistricting at the public hearing.

The County Council determines that it is desirable to revise the Council Districts to correct population imbalances which have developed as a result of the 2020 Census.

NOW, THEREFORE, BE IT ORDAINED BY THE COUNTY COUNCIL OF
FREDERICK COUNTY, MARYLAND, that:

1. Precincts 08-001 and 19-001 are moved from District 2 to District 5.
2. The boundaries of the 5 Council Districts required under Section 204 of the County Charter are shown on a Geographic Information Systems (GIS) map located on the

Council's website and identified as the 2022 Council Districts, Frederick County, Maryland Map, attached as Exhibit A.

3. The composition of the five Council Districts is:

(1) Council District 1 consists of:

- (A) Frederick County Election Districts 1, 3, 12, 14, 22 and 25;
- (B) Frederick County Election District 7, Precincts 1 and 7;
- (C) Frederick County Election District 23, Precinct 1;
- (D) Frederick County Election District 24, Precincts 1 and 3.

(2) Council District 2 consists of:

- (A) Frederick County Election District 7, Precincts 2, 3, 4, 5 and 6;
- (B) Frederick County Election District 9, Precincts 1, 2, 3, 4, 5, 7 and 9;
- (C) Frederick County Election District 18, Precincts 1, 2 and 3.

(3) Council District 3 consists of:

- (A) Frederick County Election District 2, Precincts 2, 4, 5, 8, 10, 13 and 17;
- (B) Frederick County Election District 21, Precincts 2, 3, 4 and 8;
- (C) Frederick County Election District 23, Precinct 2;
- (D) Frederick County Election District 24, Precinct 2, 4, 5 and 6.

(4) Council District 4 consists of:

- (A) Frederick County Election District 13, Precincts 1, 2 and 3;
- (B) Frederick County Election District 2, Precincts 1, 3, 6, 7, 11, 14, 15, 16 and 18;
- (C) Frederick County Election District 9, Precincts 6 and 8.

(5) Council District 5 consists of:


- (A) Frederick County Election Districts 4, 5, 6, 8, 10, 11, 15, 16, 17, 19 and 20;
- (B) Frederick County Election District 26, Precincts 1 and 2;
- (C) Frederick County Election District 21, Precincts 1 and 7.

4. The Council declares the district boundaries are effective immediately for the purpose of regulating Council elections conducted after December 31, 2021. This Act takes effect on the date on which it becomes law.

The undersigned hereby certifies that this Ordinance was approved and adopted by a vote of 7-0 on the 21st day of December, 2021.

ATTEST

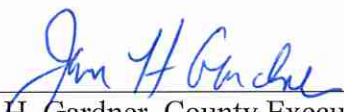
COUNTY COUNCIL OF
FREDERICK COUNTY, MARYLAND


Ragen Cherney
Council Chief of Staff

By: 
M.C. Keegan-Ayer, President 

Received by the County Executive on December 30, 2021

COUNTY EXECUTIVE ACTION: ✓ Approved Vetoed No Action


Jan H. Gardner, County Executive
Frederick County, Maryland

Date 1/4/2022

2022 Council Districts

Frederick County, Maryland

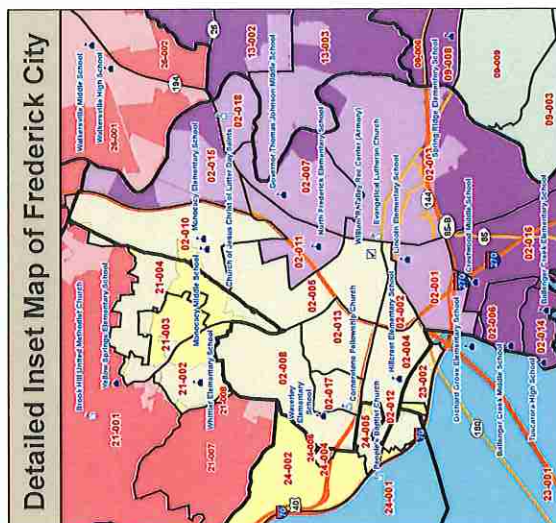
Board of Elections



December 17, 2021
Frederick County GIS

Legend

- Council District
- Election Precinct
- Election District
- Election Polling Places
- Church
- Fire Station
- School
- Community Center or Club
- Road
- Municipalities



Scale: 1:70,000
Projection: NAD 1983 State Plane Maryland FIPS 1900 Feet

While efforts have been made to ensure the accuracy of this map, Frederick County accepts no liability or responsibility for errors, omissions, or partial inaccuracies. The user is responsible for verifying the accuracy of the data. This map is for illustration purposes only and should not be used for surveying, engineering, or site-specific analysis.

EXHIBIT A

