

RESOLUTION OF THE COUNTY COUNCIL OF FREDERICK COUNTY, MARYLAND

RESOLUTION NO. 23-23

RE: SPRING 2023 WATER AND SEWER AMENDMENTS – CASE WS-23-07

Applicant: Oakdale Investments, LLC

RECITALS

Pursuant to the authority contained in §9-503 of the Environment Article of the Maryland Code, the governing body of Frederick County, Maryland, has the authority to approve or deny amendments to the Frederick County Water and Sewerage Plan (“W/S Plan”) after a duly advertised public hearing.

Case WS-23-07 proposes the reclassification of 12.6-acres of land on Tax Map 69, Parcel 162, property ID #27-535062, located on the east side of Lake Ridge Drive, between Highwood Place and Ridgepoint Place, Linganore, Maryland, from W-5/Dev, S-5/Dev and Planned Service (water and sewer) to W-4/Dev, S-4/Dev. The property is designated Low Density Residential and is currently zoned Planned Unit Development. The property is located within the Linganore Community Growth Area.

The W-4, S-4 classification is assigned to properties designated residential, commercial, or industrial, or in general, a category other than Agricultural or Rural or Natural Resource on the County Comprehensive Plan, and where improvements to, or construction of, publicly-owned community sewerage or water systems are planned within the 4-6 year time period.

The subject property is not connected to public water or sewer. The applicant has proposed that water service will be supplied through connection to an existing 8” water line in Lakeridge Road. Water service to this site is dependent upon the extension of the Zone 3 water line by the Calumet/Gordon Mill developers. The applicant indicates sewer service may be secured through multiple connection locations for corresponding parts of the new development, including extensions to existing 8” sewer lines in Lakeridge Road, Ridgecrest Place and Hemlock Point Road.

The County Council of Frederick County, Maryland, held a duly advertised public hearing on the proposed W/S Plan amendment on July 18, 2023, at which time the public had the opportunity to comment.


NOW, THEREFORE, BE IT RESOLVED BY THE COUNTY COUNCIL OF FREDERICK COUNTY, MARYLAND that the following W/S Plan amendment requested in Case WS-23-07 is necessary and hereby approved: the reclassification of 12.6-acres of land on Tax Map 69, Parcel 162, property ID #27-535062, located on the east side of Lake Ridge Drive, between Highwood Place and


Ridgepoint Place, Linganore, Maryland, from W-5/Dev, S-5/Dev and Planned Service (water and sewer) to W-4/Dev, S-4/Dev.

The undersigned hereby certifies that the amendment described in this Resolution was approved and adopted (by a vote of 7-0) on July 18, 2023.

ATTEST:


COUNTY COUNCIL OF
FREDERICK COUNTY, MARYLAND


Ragen Cherney
Council Chief of Staff

By: 
Brad Young, President

Received by the County Executive on July 20, 2023

COUNTY EXECUTIVE ACTION: ☒ Approved ☐ Vetoed ☐ No Action


Jessica Fitzwater, County Executive
Frederick County, Maryland

Date 7/31/23