




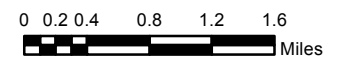
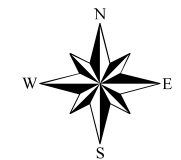


Sewer Plan

-  S-1- Connected
-  S-3- 1-3 Years
-  S-4- 4-6 Years
-  S-5- 7-10 Years
-  PS- Planned Service



**Adamstown Region
Water/Sewer Plan
Amendments
2011 Comprehensive
Plan/Zoning Review**

***Only Changes To Current
Service Areas Shown**

While efforts have been made to ensure the accuracy of this map, Frederick County accepts no liability or responsibility for errors, omissions, or positional inaccuracies in the content of this map. Reliance on this map is at the risk of the user. This map is for illustration purposes only and should not be used for surveying, engineering, or site-specific analysis.

Prepared by Frederick County
Community Development Division
May 23, 2012