Sidewalk Inventory

(700S)

Start Point: Holter Rd @ Camden Dr

End Point: MD 180

Direction of Increasing Station: LT & RT

Reason Codes for NON-COMPLIANCE:

VC Vertical Clearance
PP Pinch Point
PZ Passing Zone
PO Protruding Object
DS Driveway Cross Slope
CS Panel Cross Slope
WP Width of Panel

Inspector Name: BJF & JOZ
Date: 4-17-14

Total Number of Driveways: 0

Street Name:	Compliant From	Compliant To	Non-Compliant From	Non-Compliant To	Code	Comments
	0+00	8+12				
Champlaine Dr	0+00	1+19				
Future Fwy	0+00	1+86	1+86		VC	
			1+86	1+94	CS	
	1+94	2+11				END @ MD 180
Holter Rd LT Side	0+00	0+98	0+98	1+13	CS	
ST @ Dead End			0+98	—	VC	
	1+13	1+21				END @ MD 180

700S

Sidewalk Inventory

6995

Start Point: Old Swimming Pool Rd @ Jefferson Blvd

End Point: Dead End

Direction of Increasing Station: LT

Reason Codes for NON-COMPLIANCE:

VC Vertical Clearance
PP Pinch Point
PZ Passing Zone
PO Protruding Object
DS Driveway Cross Slope
CS Panel Cross Slope
WP Width of Panel

Inspector Name: BF/DZ
Date: 4-17

Total Number of Driveways: 0

Street Name:	Compliant From	Compliant To	Non-Compliant From	Non-Compliant To	Code	Comments
Jefferson Blvd	0+00	0+10	0+10	—	VC	STOP
	0+10	0+41	0+41	—	VC	STOP
	0+41	0+58				END @ Dead End

6995

Sidewalk Inventory

Start Point: MARYLAND AVE @ OLD NATIONAL PIKE

End Point: Schley Ave

Direction of Increasing Station: LT

(698S)

Reason Codes for NON-COMPLIANCE:

VC Vertical Clearance
PP Pinch Point
PZ Passing Zone
PO Protruding Object
DS Driveway Cross Slope
CS Panel Cross Slope
WP Width of Panel

Inspector Name: JH, CM
Date: 4/17/14

Total Number of Driveways: 2

Street Name:	Compliant From	Compliant To	Non-Compliant From	Non-Compliant To	Code	Comments
2823 MD, AVE	0+00	0+05	0+05		VC	
	0+05	0+05	0+10		VC	
	0+10	0+10	0+55	0+60	CS	
			0+93		VC	
	0+60	1+14	1+14	1+68	CS	
	1+68	1+93	1+93	2+04	CS	
	2+04	2+33	2+33		VC	
	2+33	2+48	2+48		PO	
	2+48	2+57	2+57	2+67	CS	
	2+67	3+12	3+12	3+32	CS	
	3+32	3+57	3+57	—	VC	
			3+87	—	VC	
			3+92	—	VC	
		4+08	4+08	6+19	CS	END @ Schley Ave

698S

(697s)

Sidewalk Inventory

Start Point: Schley Ave @ Maryland Ave

End Point: Dead END

Direction of Increasing Station: LT

Reason Codes for NON-COMPLIANCE:

VC Vertical Clearance
PP Pinch Point
PZ Passing Zone
PO Protruding Object
DS Driveway Cross Slope
CS Panel Cross Slope
WP Width of Panel

Inspector Name: BF302
Date: 4-17-14

Total Number of Driveways: 2

Street Name:	Compliant From	Compliant To	Non-Compliant From	Non-Compliant To	Code	Comments
Maryland Ave	0+00	0+60	0+00	0+00	PO	Bushes full length
Alley @ C4710			0+60	0+46	CS	
	0+46	1+49	1+49	1+64	CS	
	1+64	2+63	2+63	2+84	CS	
	2+84	5+21				END @ Dead END

697s

(6965)

Sidewalk Inventory

Start Point: Winding Ridge Way @ Dead End

End Point: Baltimore Rd

Direction of Increasing Station: LT

Reason Codes for NON-COMPLIANCE:

VC Vertical Clearance
PP Pinch Point
PZ Passing Zone
PO Protruding Object
DS Driveway Cross Slope
CS Panel Cross Slope
WP Width of Panel

Inspector Name: CH/JH
Date: 4/11/14

Total Number of Driveways: Ø

Street Name:	Compliant From	Compliant To	Non-Compliant From	Non-Compliant To	Code	Comments
Dead End: L	0+00	0+30	0+30		PO	
	0+30	0+73	0+73	0+83	CS	
Little Springway	0+00	1+54	1+54	1+69	CS	
Bridge Springrd	0+00	4+74	4+74	4+90	CS	
	4+90	5+54	5+54	5+86	CS	
	5+86	9+89	9+89		VC	
	9+89	10+17	10+17		VC	
	10+17	10+30	10+30	10+50	CS	
Baltimore Rd	10+50	13+00				

6965

Sidewalk Inventory

6955

Start Point: COBLENTZ @ PARK ENTRANCE

End Point: PARK PROPERTY LINE

Direction of Increasing Station: RT

Reason Codes for NON-COMPLIANCE:

Inspector Name: JA CM BF

Date: 4/17/14

VC Vertical Clearance
PP Pinch Point
PZ Passing Zone
PO Protruding Object
DS Driveway Cross Slope
CS Panel Cross Slope
WP Width of Panel

Total Number of Driveways: 0

Street Name:	Compliant From	Compliant To	Non-Compliant From	Non-Compliant To	Code	Comments
PARK ENTRANCE	0+00	6+32	6+32	6+56	CS	
	6+56	6+65	END @	PARK	PROP.	LINE

6955

Sidewalk Inventory

69A5a

Start Point: JEFFERSON BLVD @ CHESTER LA

End Point: 6649 JEFFERSON BLVD

Direction of Increasing Station: RT

Reason Codes for NON-COMPLIANCE:

VC Vertical Clearance
PP Pinch Point
PZ Passing Zone
PO Protruding Object
DS Driveway Cross Slope
CS Panel Cross Slope
WP Width of Panel

Inspector Name: JH/CM
Date: 4/17/14

Total Number of Driveways: 30

Street Name:	Compliant From	Compliant To	Non-Compliant From	Non-Compliant To	Code	Comments
6407 JEFFERSON BLVD	0+00	0+63	0+63		VC	BRICK SIDEWALK
	0+63	0+65	0+65		VC	CONCRETE SW @ 0+65
	0+65	1+11	1+11		VC	
	1+11	1+16	1+16		VC	
	1+16	1+23	1+23		VC	
	1+23	1+93	1+93		VC	
	1+93	2+03	2+03	2+28	CS	
6411 JEFFERSON BLVD			2+16		DS	6411 END SIDEWALK
6617 JEFFERSON BLVD	0+00	0+25	0+25		VC	
	0+25	0+30	0+30	0+56	CS	
	0+56	0+84	0+84	0+89		SW MISSING
	0+89	1+46	1+46	1+69	CS	
	1+69	2+06				END @ 6623
6631 JEFFERSON BLVD	0+00	0+80	0+00	0+88	CS	
			0+68		DS	STONE DRIVEWAY

69A5a

Sidewalk Inventory

(694sb)

Start Point: JEFFERSON BLVD @ CHEROKEE LA

End Point: 6649 JEFFERSON BLVD.

Direction of Increasing Station: RT

Reason Codes for NON-COMPLIANCE:

VC Vertical Clearance
PP Pinch Point
PZ Passing Zone
PO Protruding Object
DS Driveway Cross Slope
CS Panel Cross Slope
WP Width of Panel

Inspector Name: JA/CM
Date: 4/17/14

Total Number of Driveways:

Street Name:	Compliant From	Compliant To	Non-Compliant From	Non-Compliant To	Code	Comments
6639 JEFFERSON BLVD	0+00	0+00	0+00	0+57	CS	DEAD END @ 6639
6641 JEFFERSON BLVD	0+57					DEAD END @ 6641
						NO SIDEWALK IN FRONT OF 6641
6645 JEFFERSON BLVD	0+00	0+00	0+00	1+75	CS	
			1+68		DS	6645
6649 JEFFERSON BLVD	1+75	2+29				END @ 6649

694sb

Sidewalk Inventory

69352

Start Point: JEFFERSON BLVD @ MARYLAND AVE

End Point:

Direction of Increasing Station: RT

corrected version of stationing is in electronic version

Reason Codes for NON-COMPLIANCE:

VC Vertical Clearance
PP Pinch Point
PZ Passing Zone
PO Protruding Object
DS Driveway Cross Slope
CS Panel Cross Slope
WP Width of Panel

Inspector Name: JH, CM
Date: 4/17/14

Total Number of Driveways: 34

Street Name:	Compliant From	Compliant To	Non-Compliant From	Non-Compliant To	Code	Comments (3' SIDEWALK)
~~JEFFERSON BLVD~~ maryland Ave	0+00	0+00	0+00	1+56	PO	NO HC RAMPS SIDEWALK
	1+56	1+56	1+56	2+29	CS	COMPLETELY OPEN OVER
	2+29	2+67	2+67		VC	WITH HEDGES
	2+67	2+74	2+74		VC	
	2+74	2+87	2+87		VC	MH IN SIDEWALK
	2+87	3+08	3+08		VC	
	3+08	3+50	3+50	3+93		SIDEWALK MISSING
	3+93	3+93	3+93	4+72	CS	BROKEN SIDEWALK
	4+72					START ASPHALT SIDEWALK @ 4+72
	6+18	6+44	6+44	6+99	CS	START CONC SIDEWALK @ 6+18
	6+99	7+10	7+10	7+38	CS	
	7+38	8+50	8+50	9+57	CS	START ASPHALT @ 7+38
	9+57	9+87				START CONCRETE @ 9+57
	9+87					START ASPHALT @ 9+87

69352

693sb

Sidewalk Inventory

Start Point: JEFFERSON BLVD @ MARYLAND AVE

End Point:

Direction of Increasing Station: RT

Reason Codes for NON-COMPLIANCE:

VC Vertical Clearance
PP Pinch Point
PZ Passing Zone
PO Protruding Object
DS Driveway Cross Slope
CS Panel Cross Slope
WP Width of Panel

Inspector Name: JA/CM
Date: 11/19/14

Total Number of Driveways:

Street Name:	Compliant From	Compliant To	Non-Compliant From	Non-Compliant To	Code	Comments
	10+27	10+32	10+32	11+22	CS	START CONC 10+27
	10+32	10+32	10+32		PO	HEDGES OVER SIDEWALK
	11+22	11+37	11+37		VC	
	11+37	11+44	11+44		VC	
	11+44	11+54	11+54		VC	
	11+54	11+64	11+64	12+06	CS	
	12+06	13+27	13+27	14+48	CS	
			14+33		DS	6646
	14+48	14+68	14+68	15+38	CS	START ASPHALT @ 14+48
			14+99		DS	6647
	15+38	15+48	15+48	16+46	CS	START CONCRETE @ 15+38
			15+48	16+31	PO	
			16+38		DS	6640
	16+46	17+56	17+56	17+87	CS	

693sb

Sidewalk Inventory

69350

Start Point: JEFFERSON BLVD @ MARYLAND AVE

End Point:

Direction of Increasing Station: RT

Reason Codes for NON-COMPLIANCE:

VC Vertical Clearance
PP Pinch Point
PZ Passing Zone
PO Protruding Object
DS Driveway Cross Slope
CS Panel Cross Slope
WP Width of Panel

Inspector Name: JH/CM
Date: 4/17/14

Total Number of Driveways:

Street Name:	Compliant From	Compliant To	Non-Compliant From	Non-Compliant To	Code	Comments
	17+87	18+22	18+22	18+34	PO	TREE OVERHANGING SW
			18+34		VC	
	18+34	18+43	18+43	18+43	PO	TREE OVERHANGING SW
	18+43	18+81	18+81	19+20	CS	
	19+20	19+42	19+42		VC	START ASPHALT @ 19+20
	19+42	19+42	19+42	19+92	CS	START CONC @ 19+42
	19+92	20+19	20+19	24+70	CS	
			20+25		DS	6624 ASPHALT DRIVEWAY/SW
			24+45	24+64	PO	
	24+70	25+65	25+65		VC	
	25+65	27+16	27+16	31+07	CS	
			27+50		DS	6520
			28+35	28+57	PO	SIDEWALK COMPLETELY GROWN OVER
			28+57	29+36	PO	HANDICAP USED TO BE SIDEWALK

69350

6350

Sidewalk Inventory

Start Point: JEFFERSON BLVD @ MARYLAND AVE

End Point:

Direction of Increasing Station: RT

Reason Codes for NON-COMPLIANCE:

VC Vertical Clearance
PP Pinch Point
PZ Passing Zone
PO Protruding Object
DS Driveway Cross Slope
CS Panel Cross Slope
WP Width of Panel

Inspector Name: JH/CM
Date: 11/6/14

Total Number of Driveways:

Street Name:	Compliant From	Compliant To	Non-Compliant From	Non-Compliant To	Code	Comments
			29+45		DS	6516
			30+87		DS	6508
	31+07	31+27	31+27	31+47	CS	
	31+47	31+76	31+76	31+93	CS	
	31+93	32+08	32+08	33+18	CS	
	33+18	33+33	33+33	33+97	CS	
			33+79		DS	6504
	33+97	34+12	34+12	34+28	CS	
			34+20		DS	6420
	34+28	35+58	35+58	36+65	CS	Phase 35+94 — 36+16
			36+46		DS	6416
	36+65	38+36	38+36	39+36	CS	
			38+43		DS	6408
			38+70		DS	6406

693sd

Sidewalk Inventory

693se

Start Point: JEFFERSON BLVD @ MARYLAND AVE

End Point:

Direction of Increasing Station: ET

Reason Codes for NON-COMPLIANCE:

VC Vertical Clearance
PP Pinch Point
PZ Passing Zone
PO Protruding Object
DS Driveway Cross Slope
CS Panel Cross Slope
WP Width of Panel

Inspector Name: JA/CM
Date: 4/17/14

Total Number of Driveways:

Street Name:	Compliant From	Compliant To	Non-Compliant From	Non-Compliant To	Code	Comments
	39+36	40+33	40+33		VC	
	40+33	40+33	40+51		VC	
	40+51	44+78	44+78		PO	TRIM BUSH
	44+78	44+78	44+83		PO	MAIL BOX
	44+83	44+91	44+91	44+97		SIDEWALK MISSING (GRAVEL)
DRIVEWAY APRON PASSED.	44+97	45+05				DRIVEWAY/APRON PASSING
	44+97	45+05	45+05	46+86		SIDEWALK MISSING 3/4" GRAVEL
	46+86	46+86	46+86	47+71	CS	ASPHALT DRIVEWAY
			46+92		DS	6244
						CONC SIDEWALK
			47+25	47+35	PO	12" STORM LIMBS BUSHES
			47+57	47+57	PO	MAIL BOX
	47+71	48+37	48+37	49+03	CS	
			48+71	49+03	PO	TRIM BUSHES

693se

693sf

Sidewalk Inventory

Start Point: JEFFERSON BLVD @ MARYLAND AVE

End Point: CHERRY LA

Direction of Increasing Station: RT

Reason Codes for NON-COMPLIANCE:

VC Vertical Clearance
PP Pinch Point
PZ Passing Zone
PO Protruding Object
DS Driveway Cross Slope
CS Panel Cross Slope
WP Width of Panel

Inspector Name: JH CM
Date: 4/17/14

Total Number of Driveways:

Street Name:	Compliant From	Compliant To	Non-Compliant From	Non-Compliant To	Code	Comments
	49+03	49+17	49+17	50+81		SIDEWALK MISSING
	50+81	51+53	51+53	51+87	CS	
			51+68		DS	6210
	51+87	52+52	52+52	52+74	CS	
			52+66		DS	6208
	52+74	53+55	53+57	53+85	CS	
			53+68		DS	6204
CHERRY LA	53+85	53+96	53+96	54+57	CS	
CHERRY LA	0+00	0+00	0+00	0+82	CS	

693sf

Sidewalk Inventory

692sa

Start Point: MARYLAND AVE @ OLD NATIONAL PIKE

End Point: JEFFERSON BLVD

Direction of Increasing Station: RT

Reason Codes for NON-COMPLIANCE:

VC Vertical Clearance
PP Pinch Point
PZ Passing Zone
PO Protruding Object
DS Driveway Cross Slope
CS Panel Cross Slope
WP Width of Panel

Inspector Name: JH / CM
Date: 4/17/14

Total Number of Driveways:

Street Name:	Compliant From	Compliant To	Non-Compliant From	Non-Compliant To	Code	Comments
6922 MD. AVE.	0+00	0+34	0+34		VC	
	0+34	0+58	0+58	0+91	CS	
			0+68		DS	6922
END @ 6914	0+91	0+96	0+96	2+42	CS	
6928 MD. AVE	0+00	0+77				FLAGSTONE SIDEWALK
						VERY UNEVEN HOWEVER
						WITHIN SLOPE & NOT OVER
						1/4" DIVIATION
DEERSPRING CT	0+00	0+99	0+99	2+24		SW MISSING STONE
			2+10		DS	6812
	2+24	2+39	2+39	2+47	CS	
	2+47	2+96	2+96		VC	
	2+96	3+00	3+00		VC	
	3+00	3+76	3+76		VC	

692sa

2 of 2

Sidewalk Inventory

692Sb

Start Point: MARYLAND AVE @ OLD NATIONAL PK

End Point: JEFFERSON BLVD

Direction of Increasing Station: RT

Reason Codes for NON-COMPLIANCE:

VC Vertical Clearance
PP Pinch Point
PZ Passing Zone
PO Protruding Object
DS Driveway Cross Slope
CS Panel Cross Slope
WP Width of Panel

Inspector Name: JH/CM
Date: 4/19/14

Total Number of Driveways:

Street Name:	Compliant From	Compliant To	Non-Compliant From	Non-Compliant To	Code	Comments
	3+76	3+82	3+82		VC	
	3+82	4+12	4+12	4+98	CS	
			4+68		DS	6802
			4+42	4+98	PO	TRIM BUSHES OVER ½ OF SW
		4+98	END			

692sb

(Left)

691S

Sidewalk Inventory

Start Point: Sugarloaf Pkwy / Rt. 80

End Point: Rt. 355

Direction of Increasing Station:

Inspector Name: T/w/D

Date: 4-17-14

Reason Codes for NON-COMPLIANCE:

VC Vertical Clearance
PP Pinch Point
PZ Passing Zone
PO Protruding Object
DS Driveway Cross Slope
CS Panel Cross Slope
WP Width of Panel

Total Number of Driveways:

Street Name:	Compliant From	Compliant To	Non-Compliant From	Non-Compliant To	Code	Comments
Rt. 80	0+00	2+83				Asphalt s/w
Rt. 355	2+83					

691S

Sidewalk Inventory

Start Point: Sugarloaf Pkwy / ~~John Simmons Street~~ Hendry Terr. (Left)

End Point: End of sidewalk

Direction of Increasing Station:

690S

Reason Codes for NON-COMPLIANCE:

VC Vertical Clearance
PP Pinch Point
PZ Passing Zone
PO Protruding Object
DS Driveway Cross Slope
CS Panel Cross Slope
WP Width of Panel

Inspector Name: T/W/D

Date: 4-17-14

Total Number of Driveways:

Street Name:	Compliant From	Compliant To	Non-Compliant From	Non-Compliant To	Code	Comments
~~John Simmons St.~~						
Hendry Terrace	0+00	1+86	1+86		VC	
	1+86	2+42	2+42		VC	manhole
	2+42	4+87	4+87	5+03	CS	
John Simmons St.			0+00	0+04	CS	
	0+04	0+28				
End of sidewalk	0+28					

690S

6825

Left
pg. 1 of 1

Sidewalk Inventory

Start Point: Hope Commons Ct | John Simmons St

End Point:

Direction of Increasing Station: Left

Reason Codes for NON-COMPLIANCE:

VC Vertical Clearance
PP Pinch Point
PZ Passing Zone
PO Protruding Object
DS Driveway Cross Slope
CS Panel Cross Slope
WP Width of Panel

Inspector Name: TWJ
Date: 4-16-14

Total Number of Driveways:

Street Name:	Compliant From	Compliant To	Non-Compliant From	Non-Compliant To	Code	Comments
John Simmons St.	0+00	0+60	0+60	0+60	VC	greater than 1/2" Lip
	0+60	0+84	0+84	0+84	VC	" "
	0+84	0+96	0+96	0+96	VC	" "
	0+96	1+25	1+25	1+25	VC	" "
	1+25	1+36	1+36	1+36	VC	" "
	1+36	1+44	1+44	1+44	VC	" "
	1+44	1+48	1+48	1+48	VC	" "
	1+48	1+67	1+67	1+67	VC	" "
Alley @ 056-050	0+00	0+20	0+20	0+20	VC	" "
	0+20	0+42	0+42	0+42	VC	" "
	0+42	1+17	1+17	1+17	VC	" "
	1+17	1+25	1+25	1+25	VC	" "
Hope Commons Circle	1+25	1+38				
	0+00					

6825

(68350) Left

Pg. 1 of 2

Sidewalk Inventory

Start Point: ~~[illegible]~~ Sugarloaf Pkwy. / Urbana Pike

End Point:

Direction of Increasing Station: Left

Reason Codes for NON-COMPLIANCE:

VC Vertical Clearance
PP Pinch Point
PZ Passing Zone
PO Protruding Object
DS Driveway Cross Slope
CS Panel Cross Slope
WP Width of Panel

Inspector Name: W, J, T
Date: 4-17-14

Total Number of Driveways:

Street Name:	Compliant From	Compliant To	Non-Compliant From	Non-Compliant To	Code	Comments
Urbana Pike	0+00	1+82	1+82	1+82	VC	greater than 1/2" Lip
	1+82	3+67	3+67	3+67	VC	" "
	3+67	3+80	3+80	3+80	PO	manhole lid
	3+80	4+43	4+43	4+43	VC	" "
	4+43	4+76	4+76	4+76	VC	" "
Brien Place	4+76	5+34				
	0+00	0+60	0+60	0+60	VC	" "
	0+60	1+37	1+37	1+37	VC	" "
Hinks Lane	1+37	2+36	2+36	2+50	CS	
	[illegible]		0+00	0+09	CS	
	0+09	0+30	0+30	0+30	VC	" "
	0+30	0+40	0+40	0+40	VC	" "
	0+40	0+50	0+50	0+50	VC	" "
	0+50	0+83	0+83	0+83	VC	" "

68350

683 Sb

Left

Pg. 2 of 2

Sidewalk Inventory

Start Point: Sugarloaf Pkwy / Urbana Pike

End Point:

Direction of Increasing Station: Left

Reason Codes for NON-COMPLIANCE:

VC Vertical Clearance
PP Pinch Point
PZ Passing Zone
PO Protruding Object
DS Driveway Cross Slope
CS Panel Cross Slope
WP Width of Panel

Inspector Name: T, W, J
Date:

Total Number of Driveways:

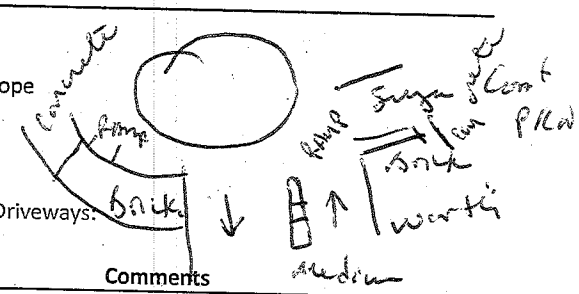

Street Name:	Compliant From	Compliant To	Non-Compliant From	Non-Compliant To	Code	Comments
	0+83	1+22				Ends Concrete side walk
Worthington Ave.	0+00	1+20				brick side walk
Medium Sidewalk	0+00	0+18				Sidewalk Rolly polly
Worthington Ave.	0+00	0+99				end of brick walk
Worthington Ave. East bank	0+00	0+40				begin concrete walk
			0+00	0+00	VC	0+00 brick to Concrete 1" Lip.
			0+40	0+40	VC	greater than 1/2" Lip
	0+40	3+20	3+20	3+20	VC	" "
Giant Entrance South	3+20	3+32				

683sb

Sidewalk Inventory

Start Point: Sugar Loaf Pkwy / Carriage Hill Dr

End Point:

Direction of Increasing Station: Left

(684S)

Reason Codes for NON-COMPLIANCE:

VC Vertical Clearance
PP Pinch Point
PZ Passing Zone
PO Protruding Object
DS Driveway Cross Slope
CS Panel Cross Slope
WP Width of Panel

Inspector Name: T.W.J
Date: 4-16-14 Thursday

Total Number of Driveways:



Street Name:	Compliant From	Compliant To	Non-Compliant From	Non-Compliant To	Code	Comments
Carriage Hill Dr			0+00	0+10	CS	
	0+10	1+83	1+83	1+83	VC	greater than 1/2" lip
	1+83	2+11				
Spring Hollow La			0+00	0+34	CS	asphalt walk
Addison Woods Rd	0+34	5+31	5+31	5+55	CS	
Addison Woods Rd	0+00	0+20	0+20	0+20	VC	> 1/2" lip (")
	0+20	0+57	0+57	0+57	VC	" " " "
	0+57	0+82	0+82	0+87	CS	
	0+87	1+02	1+02	1+02	VC	" " " "
	1+02	1+34	1+34	1+43 2A	VC	" " " " "
	1+43	1+52	1+52	1+52	VC	" " " "
	1+52	2+42	2+42	2+42	VC	" " " " "
	2+42	2+93	2+93	2+93	VC	> 1/2" lip
Heatwick Cir	2+93	3+09				

309

684S

Sidewalk Inventory

(685S)

Start Point: Sugar Loaf Parkway / Hartwick Ln

End Point:

Direction of Increasing Station: Left

Reason Codes for NON-COMPLIANCE:

VC Vertical Clearance
PP Pinch Point
PZ Passing Zone
PO Protruding Object
DS Driveway Cross Slope
CS Panel Cross Slope
WP Width of Panel

Inspector Name: TWS
Date: 4/17/14

Total Number of Driveways:

Street Name:	Compliant From	Compliant To	Non-Compliant From	Non-Compliant To	Code	Comments
Hartwick Ln	0+00	0+12	0+12	0+12	VC	Greater than 1/2" lip.
	0+12	0+37	0+37	0+37	VC	" " " "
	0+37	0+92	0+92	0+92	VC	" " " "
	0+92	2+59	2+59	2+59	VC	" " " "
	2+59	2+75	2+75	2+75	VC	" " " "
	2+75	3+65	~~2+75~~		CS	
			3+65	3+65	VC	> 1/2" lip
	3+65	3+77	3+77	3+77	VC	
	3+77	4+42				Excessive detectable sidewalk 2+75 to
			4+42	4+42	VC	> 1/2" lip
	4+42	5+57				Yield sign stop Dennis
Devison st						
557						

685S

6865

Sidewalk Inventory

Start Point: Sugar Land Pkwy / John Simmons

End Point: Bush Creek. Asphalt ~~Concrete~~ nature trail / Concrete side walk

Direction of Increasing Station: Left

Reason Codes for NON-COMPLIANCE:

VC Vertical Clearance
PP Pinch Point
PZ Passing Zone
PO Protruding Object
DS Driveway Cross Slope
CS Panel Cross Slope
WP Width of Panel

Inspector Name: _____
Date: _____

Total Number of Driveways:

Street Name:	Compliant From	Compliant To	Non-Compliant From	Non-Compliant To	Code	Comments
John Simmons	0+00	0+73	0+73	0+73	VC	Asphalt nature Path behind Guard rail
Grant Stone	0+73	1+74	1+74	2+31	CS	Greater than 1/2"
	2+31	2+78	2+78	7+49	CS	
Guard rail.	7+49	9+87	9+87	9+87	VC	Concrete behind Guard rail
	9+87	10+00				> 1/2" high.
End of Guard rail.	10+00	10+21	10+21	10+21	VC	> " "
	10+21	10+58	10+58	11+18	CS	
	11+18	11+77				
Bush Creek Dr.						
1177						

6865

(Right)

ID # 1374

6875

Sidewalk Inventory

Start Point: Sugarloaf Pkwy / Asphalt path @ Gaurdrail (No Spray)

End Point: Bush Creek Drive

Direction of Increasing Station:

Inspector Name: T/W

Date: 4-17-14

Reason Codes for NON-COMPLIANCE:

VC Vertical Clearance
PP Pinch Point
PZ Passing Zone
PO Protruding Object
DS Driveway Cross Slope
CS Panel Cross Slope
WP Width of Panel

Total Number of Driveways:

Street Name:	Compliant From	Compliant To	Non-Compliant From	Non-Compliant To	Code	Comments
@ G.R. ID # 1374	0+00	0+67	0+67	0+82	CS	
	0+82	8+42	8+42	8+97	CS	
Bush Creek Dr.	8+97					

6875

(Right)

6885

Sidewalk Inventory

Start Point: Sugarloaf Pkwy / Carriage Hill Drive

End Point: ~~Spicebush Way~~ Asphalt Path (near round-a-bout)

Direction of Increasing Station:

Inspector Name: T/W

Date: 4-17-14

Reason Codes for NON-COMPLIANCE:

VC Vertical Clearance
PP Pinch Point
PZ Passing Zone
PO Protruding Object
DS Driveway Cross Slope
CS Panel Cross Slope
WP Width of Panel

Total Number of Driveways:

Street Name:	Compliant From	Compliant To	Non-Compliant From	Non-Compliant To	Code	Comments
Carriage Hill Dr.	0+00	1+54	1+54	1+59	CS	
	1+59	3+45				
Kinnerton Pl.	0+00	0+11	0+11		VC	Gas Valve
	0+11	1+28	1+28		VC	
	1+28	3+08	3+08		VC	
	3+08	4+32				
Addison Woods	0+00	2+12	2+12	2+20	CS	
Rd.	2+20	3+21				
Shawfield Lane	0+00	1+05	1+05		VC	
	1+05	3+11	3+11		PO	TREE
	3+11	3+49	3+49		VC	
	3+49	5+65				
Spicebush	~~[illegible]~~ 0+00	0+86				
Way						
Asphalt Path	0+86					

6885

Sidewalk Inventory

6898

Start Point: Sugarloaf Pkwy / John Simmons St. → MEDIAN

End Point: END OF MEDIAN

Direction of Increasing Station:

Inspector Name: T/W/D

Date: 7-17-14

Reason Codes for NON-COMPLIANCE:

VC Vertical Clearance
PP Pinch Point
PZ Passing Zone
PO Protruding Object
DS Driveway Cross Slope
CS Panel Cross Slope
WP Width of Panel

Total Number of Driveways:

Street Name:	Compliant From	Compliant To	Non-Compliant From	Non-Compliant To	Code	Comments
MEDIAN			0+00		VC	
	~~0+00~~ 0+00	0+05	0+05	0+23	CS	
	0+23	0+52	0+52	0+57	CS	
End of median	0+57					

6895

Start Point: Bus Brushfield / Tottenham St 192

Sidewalk Inventory

End Point:

Direction of Increasing Station: Right

Reason Codes for NON-COMPLIANCE:

VC Vertical Clearance
PP Pinch Point
PZ Passing Zone
PO Protruding Object
DS Driveway Cross Slope
CS Panel Cross Slope
WP Width of Panel

Inspector Name: WTJ
Date: 11/10/14

TRIM TREES all over R. side

Total Number of Driveways: ~~111~~ 1

Street Name:	Compliant From	Compliant To	Non-Compliant From	Non-Compliant To	Code	Comments
Tottenham St	0+00	0+43	0+43	0+43	VC	Greater than 1/2 up.
	0+43	4+24	4+24	4+33	CS	
			4+33	4+33	DS	4120
			4+33	4+94	CS	
	4+94	5+55	5+55	5+55	VC	> 1/2" up
	4+55	5+68	5+55	5+68	CS	
	5+68	6+56	6+56	6+56	VC	
	6+56	6+68	6+68	6+76	CS	
	6+76	6+96	6+96	6+96	VC	> 1/2 up
	6+96	7+43	7+43	7+43	VC	" " "
	7+43	7+75	7+75	7+75	VC	" " " "
	7+75	7+82	7+82	7+82	VC	" " "
	7+82	8+46	8+46	8+46	VC	" "
	8+46	8+53	8+48			

68152

292

68 Sb

Sidewalk Inventory

Start Point: Brush Creek / Tottenham St

End Point:

Direction of Increasing Station: Right

Reason Codes for NON-COMPLIANCE:

VC Vertical Clearance
PP Pinch Point
PZ Passing Zone
PO Protruding Object
DS Driveway Cross Slope
CS Panel Cross Slope
WP Width of Panel

Inspector Name: TWS
Date: 4/16/14

Total Number of Driveways: ~~HH~~

Street Name:	Compliant From	Compliant To	Non-Compliant From	Non-Compliant To	Code	Comments
Tottenham St			8+53	8+72	CS	
			8+72	8+72	DS	4/08
			8+72	8+82	CS	
	8+82	9+55	9+55	9+55	VC	Greater than 1/2" up
	9+55	10+02	10+02	10+02	VC	" " " " "
	10+02	10+10	10+10	10+10	VC	" " — —
	10+10	10+21	10+21	10+30	CS	
			10+30	10+30	DS	4/04
			10+30	10+40	CS	
	10+40	11+44	11+44	11+54	CS	
			11+54	11+54	DS	9/62
			11+54	11+64	CS	
Belle Dale Dr	11+64	12+23				

12+23

68 Sb

Right

122

680

Sidewalk Inventory

Start Point: Carriage Hill DR / Rte. 80 (Fingerboard Rd)

End Point: Caledonia Drive

Direction of Increasing Station: Right

Reason Codes for NON-COMPLIANCE:

VC Vertical Clearance
PP Pinch Point
PZ Passing Zone
PO Protruding Object
DS Driveway Cross Slope
CS Panel Cross Slope
WP Width of Panel

Inspector Name: T. W. J.
Date: 4-16-14

Total Number of Driveways:

Street Name:	Compliant From	Compliant To	Non-Compliant From	Non-Compliant To	Code	Comments
Fingerboard Rd	0+00	3+45				
Centerville @ Steele Elem. entrance	0+00	3+70	3+70	3+70	VC	greater than 1/2" lip
median Failed 4' W	3+70	3+82	3+82	3+82	VC	" "
	3+82	3+98				
(Elem. School) 2 1/2	0+00	6+14	6+14	6+14	VC	" "
(1) Sugarloaf Pkwy	6+14	6+31	6+31	6+31	VC	" "
Goddard School	6+31	6+49				@ 3825
	0+00	0+17	0+17	0+17	VC	" "
Caledonia DR.	0+17	1+22				
1+22						

680s

6795

Sidewalk Inventory

Start Point: Bishop Gate Dr / Carriage Hill Dr

End Point:

Direction of Increasing Station: ~~Center Medium~~ Center Medium side walk.

Inspector Name: TWS

Date: 4/16/14

Reason Codes for NON-COMPLIANCE:

VC Vertical Clearance
PP Pinch Point
PZ Passing Zone
PO Protruding Object
DS Driveway Cross Slope
CS Panel Cross Slope
WP Width of Panel

Total Number of Driveways:

Street Name:	Compliant From	Compliant To	Non-Compliant From	Non-Compliant To	Code	Comments
Carriage Hill	0+00	0+26				
" "						

6795

Sidewalk Inventory

6785

Start Point: Bishopgate Dr. / To Tenhaust

End Point:

Direction of Increasing Station: Left

Inspector Name: WJJ

Date: 4/16/14

Reason Codes for NON-COMPLIANCE:

VC Vertical Clearance
PP Pinch Point
PZ Passing Zone
PO Protruding Object
DS Driveway Cross Slope
CS Panel Cross Slope
WP Width of Panel

TRIM TREES
Lower Branches

Total Number of Driveways: ~~IIII~~ ~~IIII~~ II

Street Name:	Compliant From	Compliant To	Non-Compliant From	Non-Compliant To	Code	Comments
To Tenhaust	0+00	0+54	0+54	0+54	VC	Greater than 1/2" Lip
	0+54	0+71	0+71	0+71	VC	" " " "
	0+71	2+34				
S Thou Ridge Bllvd	0+00	0+47	0+47	0+79	CS	
	0+79	1+18	1+18	1+32	CS	
S Than Ridge Dr.	0+00	2+64	2+64	2+64	VC	>1/2" Lip
	2+64	3+29	3+29	3+29	VC	" " " "
	3+29	4+50	4+50	4+50	VC	" " " " " "
	4+50	5+83	5+83	5+83	VC	" " " "
	5+83	8+79	8+79	8+79	VC	" " " " "
	8+79	14+09	14+09	14+09	VC	" " " " "
	14+09	15+40	15+40	15+40	VC	Greater the deny 1/2" Lip
	15+40	15+50	15+50	15+50	VC	" " " " "
	15+50	15+78				

Carving Hill Dr.
15+78

6785

Sidewalk Inventory

Start Point: TWT tallowway / Brushfield.

End Point: Bishop Gate Dr.

Direction of Increasing Station: Rt

(6775)

Reason Codes for NON-COMPLIANCE:

VC Vertical Clearance
PP Pinch Point
PZ Passing Zone
PO Protruding Object
DS Driveway Cross Slope
CS Panel Cross Slope
WP Width of Panel

Inspector Name: TWS

Date: 4/16/14

Trim Trees Low Branches.

Total Number of Driveways: Ø

Street Name:	Compliant From	Compliant To	Non-Compliant From	Non-Compliant To	Code	Comments
Brushfield	Ø+ØØ	Ø+92				
TWT Allowalky	Ø+ØØ	Ø+91				
Celtic way	Ø+ØØ	Ø+22	Ø+22	Ø+22	VC	Greater than 1/2" lip.
Bishop Gate Dr	Ø+22	2+63	2+63	2+77	CS	
Bishop Gate Dr						
277						

6775

(6765)

Sidewalk Inventory

Start Point: Celtic way ~~TAH~~ Tantallon way

End Point:

Direction of Increasing Station: Rt

Reason Codes for NON-COMPLIANCE:

VC Vertical Clearance
PP Pinch Point
PZ Passing Zone
PO Protruding Object
DS Driveway Cross Slope
CS Panel Cross Slope
WP Width of Panel

Inspector Name: WTJ
Date: 4/16/14

Trim Lower branches Trees

Total Number of Driveways: ~~IIII~~ (5)

Street Name:	Compliant From	Compliant To	Non-Compliant From	Non-Compliant To	Code	Comments
Tantallon way			0+00	0+04	CS	
	0+04	0+63	0+63	0+63	VC	Greater than 1/2" lip
	0+63	1+04	1+04	1+04	VC	" " " " "
	1+04	1+53	1+53	1+53	VC	" " " " "
	1+53	2+84	2+84	2+84	VC	" " " " " ☹
	2+84	3+20				
Tantallon alley	0+00	0+13	1+13	1+17	CS	
	1+17	1+37	1+37	1+71	CS	
	1+71	2+06	2+06	2+35		
	2+35	2+47	2+47	2+57	CS	
			2+57	2+57	DS	4100
			2+57	2+66	DS	
	2+66	3+60				
Bishop Gate Dr.						

360

6765

Sidewalk Inventory

(6755)

Start Point: Carriage Hill Dr / Belvedere Dr

End Point:

Direction of Increasing Station: Left

Inspector Name: TWJ

Date: 7/14/14

Reason Codes for NON-COMPLIANCE:

VC Vertical Clearance
PP Pinch Point
PZ Passing Zone
PO Protruding Object
DS Driveway Cross Slope
CS Panel Cross Slope
WP Width of Panel

Total Number of Driveways: 1111

Street Name:	Compliant From	Compliant To	Non-Compliant From	Non-Compliant To	Code	Comments
Belvedere Dr.	0+00	0+04	0+04	VC	VC	Greater than 1/2" lip
	0+04	0+36	0+36	0+50	CS	
			0+50	0+50	DS	4009
			0+59	0+59	CS	
	0+59	0+63	0+63	0+63	VC	> 1/2" lip
	0+63	1+08	1+08	1+18	CS	
			1+18	1+18	DS	4007
			1+18	1+27	CS	
	1+27	2+04	2+04	2+04	VC	> 1/2" lip
	2+04	2+19	2+19	2+19	VC	" " " "
	2+19	2+33	2+33	2+33	VC	" " " "
	2+33	2+57	2+57	2+57	VC	" " " " "
	2+57	2+98	2+98	2+98	VC	" " " " "
	2+98	4+47				

Bishop Gate Dr.
4+47

6755

Left

Pg. 1

(6748)

Sidewalk Inventory

Start Point: Carriage Hill DR. / Carriage Hill St.

End Point: Dunraven St.

Direction of Increasing Station: Left

Reason Codes for NON-COMPLIANCE:

VC Vertical Clearance
PP Pinch Point
PZ Passing Zone
PO Protruding Object
DS Driveway Cross Slope
CS Panel Cross Slope
WP Width of Panel

Inspector Name: T.J.W

Date: 4-16-14

Total Number of Driveways:

Street Name:	Compliant From	Compliant To	Non-Compliant From	Non-Compliant To	Code	Comments
Carriage Hill St	0+00	0+26	0+26	0+26	VC	greater than 1/2" lip
	0+26	0+33	0+33	0+33	VC	" "
	0+33	1+07	1+07	1+07	VC	" "
	1+07	1+86	1+86	1+86	VC	" "
	1+86	2+47	2+47	2+47	VC	" "
	2+47	2+91	2+91	2+91	VC	" "
	2+91	3+11	3+11	3+11	VC	" "
	3+11	4+98	4+98	4+98	VC	" "
	4+98	6+18	6+18	6+18	VC	" "
Cornwell Meadow St.	6+18	7+26	1+36	1+36	VC	" "
	1+36	1+47	1+47	1+47	VC	" "
	1+47	1+86	1+86	1+86	VC	" "
Dunraven St.	1+86	2+90				

6748

Left

~~Pg. 2~~

Sidewalk Inventory

Start Point: Hope Commons Ct / Hope Commons Circle

(6735)

End Point: Hope Commons Circle

Direction of Increasing Station: Left

Reason Codes for NON-COMPLIANCE:

VC Vertical Clearance
PP Pinch Point
PZ Passing Zone
PO Protruding Object
DS Driveway Cross Slope
CS Panel Cross Slope
WP Width of Panel

Inspector Name: T, W, J
Date: 4-16-14

Total Number of Driveways:

Street Name:	Compliant From	Compliant To	Non-Compliant From	Non-Compliant To	Code	Comments
Hope Commons Circle	0+00	0+05	0+05	0+05	VC	greater than 1/2" Lip
Hope Commons Cir.	0+05	1+39				

6735

1 of 3 Left

(6729a)

Sidewalk Inventory

Start Point: Shetland ~~[illegible]~~ Ct

End Point: ~~B~~

Direction of Increasing Station: Left at 3823

Reason Codes for NON-COMPLIANCE:

VC Vertical Clearance
PP Pinch Point
PZ Passing Zone
PO Protruding Object
DS Driveway Cross Slope
CS Panel Cross Slope
WP Width of Panel

Inspector Name: T, W, J
Date: 4-16-14

Total Number of Driveways: ~~IIII~~

Street Name:	Compliant From	Compliant To	Non-Compliant From	Non-Compliant To	Code	Comments
@ 3823 at Circle	0+00	0+11	0+11	0+11	VC	greater than 1/2" Lip
	0+11	0+20	0+20	0+20	VC	" "
			0+20	0+38	CS	
			0+38	0+38	ds	@ 3821
			0+38	0+55	CS	
	0+55	0+69	0+69	0+86	CS	
	0+86	1+06	1+06	1+06	VC	" "
	1+06	1+24	1+24	1+53	CS	
			1+53	1+53	ds	@ 3817
			1+53	1+86	CS	
	1+86	2+03	2+03	2+16	CS	
	2+16	2+59	2+59	2+63	CS	
	2+63	2+93	2+93	2+93	VC	" "
	2+93	~~2+11~~ 3+28	3+28	3+28	VC	" "

6125a

Left
pg. 2 of 3

Sidewalk Inventory

(67256)

Start Point: Shetland Ct

End Point:

Direction of Increasing Station: Left at 3823

Reason Codes for NON-COMPLIANCE:

VC Vertical Clearance
PP Pinch Point
PZ Passing Zone
PO Protruding Object
DS Driveway Cross Slope
CS Panel Cross Slope
WP Width of Panel

Inspector Name: T.W.J
Date: 4-16-14

Total Number of Driveways: ~~||||~~ |

Street Name:	Compliant From	Compliant To	Non-Compliant From	Non-Compliant To	Code	Comments
	3+28	3+72	3+72	3+72	VC	greater than 1/2" Lip
	3+72	3+80	3+80	3+89	CS	
			3+89	3+89	ds	@ 3811
			3+89	3+98	CS	
	3+98	4+10	4+10	4+10	VC	" "
	4+10	4+43	4+43	4+59	CS	
	4+59	4+86	4+86	4+98	CS	
	4+98	5+14	5+14	5+24	CS	
	5+24	6+11	6+11	6+15	CS	
	6+15	6+33	6+33	6+65	CS	
	6+65	6+90	6+90	6+94	CS	
	6+94	7+12	7+12	7+20	CS	
	7+20	7+44	7+44	7+62	CS	
	7+62	7+68	7+68	7+68	VC	" "

67256

672Sc

Sidewalk Inventory

Start Point: Shetland Ct. / at circle

End Point: Royal Crest DR

Direction of Increasing Station: Left at 3823

Reason Codes for NON-COMPLIANCE:

VC Vertical Clearance
PP Pinch Point
PZ Passing Zone
PO Protruding Object
DS Driveway Cross Slope
CS Panel Cross Slope
WP Width of Panel

Inspector Name: T. W. J
Date: 4-16-14

Total Number of Driveways:

Street Name:	Compliant From	Compliant To	Non-Compliant From	Non-Compliant To	Code	Comments
	7+68	7+75	7+75	7+75	VC	greater than 1/2" lip
	7+75	8+41	8+41	8+45	CS	
Royal Crest DR.	8+45	8+97	8+97	9+25	CS	

672SC

(Right)

Sidewalk Inventory

Start Point: Shetland Court / ℄ cutdsac house # 3823

End Point: Royal Crest Drive

Direction of Increasing Station:

pg 1 of 2

67152

Inspector Name: T/W/D

Date: 4-16-14

Reason Codes for NON-COMPLIANCE:

VC Vertical Clearance
PP Pinch Point
PZ Passing Zone
PO Protruding Object
DS Driveway Cross Slope
CS Panel Cross Slope
WP Width of Panel

9

Total Number of Driveways: ~~IIII~~ IIII

Street Name:	Compliant From	Compliant To	Non-Compliant From	Non-Compliant To	Code	Comments
house # 3823			0+00	0+09	CS	
			0+09		DS	# 3823
			0+09	0+21	CS	
	0+21	0+70	0+70		VC	
	0+70	0+90	0+90		VC	
	0+90	1+40	1+40		VC	
	1+40	2+73	2+73		VC	
	2+73	2+77	2+77	2+89	CS	
	2+89	3+22	3+22		VC	
	3+22	3+29	3+29	3+41	CS	
			3+41		DS	3814
			3+41	3+63	CS	
	3+63	4+57	4+57	4+68	CS	
	4+68	5+34	5+34	5+46	CS	

67152

(Right)

Sidewalk Inventory

Start Point: Shetland Ct. / ℄ Cul-de-sac (± 3823) pg 2 of 2

End Point: Royal Crest Drive (671Sb)

Direction of Increasing Station:

Reason Codes for NON-COMPLIANCE:

VC Vertical Clearance
PP Pinch Point
PZ Passing Zone
PO Protruding Object
DS Driveway Cross Slope
CS Panel Cross Slope
WP Width of Panel

Inspector Name: T/w/o
Date: 4-16-14

Total Number of Driveways: 4 (1111)

Street Name:	Compliant From	Compliant To	Non-Compliant From	Non-Compliant To	Code	Comments
	5+46	7+54	7+54	7+59	CS	
	7+59	8+09	8+09		VC	
	8+09	8+51	8+51		VC	
	8+51	8+63	8+63		VC	
	8+63	9+25	9+25	9+29	CS	
	9+29	9+47	9+47	9+55	CS	
	9+55	9+79				
Royal Crest Dr.	9+79					

671Sb

(Right)

Sidewalk Inventory

Start Point: Hope Commons Court / John Simmons Street

(6705)

End Point: ~~Circle~~ Hope Commons Circle

Direction of Increasing Station:

Reason Codes for NON-COMPLIANCE:

VC Vertical Clearance
PP Pinch Point
PZ Passing Zone
PO Protruding Object
DS Driveway Cross Slope
CS Panel Cross Slope
WP Width of Panel

Inspector Name: T/w/D

Date: 4-16-14

Total Number of Driveways:

Street Name:	Compliant From	Compliant To	Non-Compliant From	Non-Compliant To	Code	Comments
John Simmons			0+00	0+04	CS	
St.	0+04	0+15	0+15	0+27	CS	
	0+27	0+81	0+81		VC	
	0+81	1+45	1+45	1+62	CS	
	1+62	1+73				
Entrance	0+00	0+04	0+04	0+24	CS	
	0+24	1+37				
Hope Commons	1+37					
Circle						

6705

(Right)

Sidewalk Inventory

669S

Start Point: Carriage Hill Drive / Belevedere Dr.

End Point: Dunraven St.

Direction of Increasing Station:

Reason Codes for NON-COMPLIANCE:

VC Vertical Clearance
PP Pinch Point
PZ Passing Zone
PO Protruding Object
DS Driveway Cross Slope
CS Panel Cross Slope
WP Width of Panel

Inspector Name: T/W/D
Date: 4-16-14

Total Number of Driveways: ~~HH~~ 1

Street Name:	Compliant From	Compliant To	Non-Compliant From	Non-Compliant To	Code	Comments
Belevedere Dr.	0+00	0+08	0+08		VC	
	0+08	2+68	2+68		DS	4004
	2+68	3+60	3+60		DS	4002
			3+60	3+74	CS	
	3+74	6+14	6+14		VC	
	6+14	9+79	9+79	10+35	CS	
	10+35	10+51	10+51	10+66	CS	
	10+66	15+23	15+23	15+53	CS	
	15+53	15+99	15+99	16+55	CS	
	16+55	17+33				
Shafters Mill Dr.			0+00	0+05	CS	
	0+05	2+96				
Penrose St.	0+00	2+64				
Dunraven St.	2+64					

669S

(Left)

Sidewalk Inventory

6685

Start Point: Celtic Way / Tantallon Way

End Point: Bishopgate Drive

Direction of Increasing Station:

Inspector Name: T/W/D

Date: 4-16-14

Reason Codes for NON-COMPLIANCE:

VC Vertical Clearance
PP Pinch Point
PZ Passing Zone
PO Protruding Object
DS Driveway Cross Slope
CS Panel Cross Slope
WP Width of Panel

Total Number of Driveways:

Street Name:	Compliant From	Compliant To	Non-Compliant From	Non-Compliant To	Code	Comments
Tantallon Way	0+00	0+96				
Celtic Alley	0+00	0+42	0+42		VC	
	0+42	0+78	0+78		VC	
	0+78	1+84	1+84	2+38	CS	
	2+38	2+46				
Cawler Alley			0+00	0+16	CS	
	0+16	2+25	2+25	2+33	CS	
Bishopgate Dr.	2+33					

6685

Sidewalk Inventory

(Left)

(6675)

Start Point: Tantallon Way / Brushfield Drive

End Point: Bishopgate Drive

Direction of Increasing Station:

Inspector Name: T/W/D

Date: 4-16-14

Reason Codes for NON-COMPLIANCE:

VC Vertical Clearance
PP Pinch Point
PZ Passing Zone
PO Protruding Object
DS Driveway Cross Slope
CS Panel Cross Slope
WP Width of Panel

Total Number of Driveways:

Street Name:	Compliant From	Compliant To	Non-Compliant From	Non-Compliant To	Code	Comments
Brushfield Dr.	0+00	0+22	0+22		VC	
	0+22	1+35	1+35	1+44	CS	
	1+44	1+50	1+50		PO	TREE
	1+50	3+74				
Murray Alley	0+00	0+32	0+32	0+92	CS	
	0+92	1+08				
Bishopgate Dr.	1+08					

6675

(Right)

Sidewalk Inventory

Start Point: Bishopgate Drive / Tottenham Drive

End Point: Carriage Hill Drive

(6665)

Direction of Increasing Station:

Reason Codes for NON-COMPLIANCE:

VC Vertical Clearance
PP Pinch Point
PZ Passing Zone
PO Protruding Object
DS Driveway Cross Slope
CS Panel Cross Slope
WP Width of Panel

Inspector Name: T/W/D
Date: 4-16-14

(5)

Total Number of Driveways: ~~HH~~

Street Name:	Compliant From	Compliant To	Non-Compliant From	Non-Compliant To	Code	Comments
Tottenham Dr.	0+00	0+93	0+93	1+00	CS	
	1+00	2+49	2+49		VC	
	2+49	3+26	3+26	3+74	CS	
	3+74	4+06	4+06	4+10	CS	
	4+10	4+58	4+58	4+66	CS	
	4+66	5+93	5+93	6+02	CS	
	6+02	6+50				
Tantallon	0+00	1+19				
Way						
Celtic Alley	0+00	3+20				
Celtic Way	0+00	0+10	0+10		VC	
	0+10	2+96	2+96		VC	
	2+96	5+46	5+46		VC	
	5+46	5+67	5+67		DS	9302
			5+67	5+78		
Carriage Hill Dr.	5+78	7+52				
	7+52					

6665

(Left)

Sidewalk Inventory

Start Point: Brushfield Circle / Brushfield Drive @ stop sign

(6655)

End Point: Belvedere Drive

Direction of Increasing Station:

Reason Codes for NON-COMPLIANCE:

VC Vertical Clearance
PP Pinch Point
PZ Passing Zone
PO Protruding Object
DS Driveway Cross Slope
CS Panel Cross Slope
WP Width of Panel

Inspector Name: T/W/D
Date: 4-16-19

(13)

Total Number of Driveways: ~~HH~~ ~~HH~~ III

Street Name:	Compliant From	Compliant To	Non-Compliant From	Non-Compliant To	Code	Comments
Brushfield Dr.	0+00	1+40	1+40		DS	4020
@ stop sign			1+40	1+57	CS	
	1+57	2+13	2+13	2+33	CS	
	2+33	2+66	2+66	2+88	CS	
	2+88	3+35	3+35	3+43	CS	
	3+43	4+50	4+50		VC	
	4+50	4+98	4+98		VC	
	4+98	5+03	5+03		VC	
	5+03	5+35	5+35		DS	4004
			5+35	5+47		
	5+47	6+45	6+45		DS	4000
			6+45	6+61	CS	
	6+61	6+81				
Belvedere Dr.	6+81					

6655

(Left)

Sidewalk Inventory

(CCAS)

Start Point: Brushfield Drive / Tottenham Street

End Point: Brushfield Circle

Direction of Increasing Station:

Inspector Name: T/W/D

Date: 4-16-14

Reason Codes for NON-COMPLIANCE:

VC Vertical Clearance
PP Pinch Point
PZ Passing Zone
PO Protruding Object
DS Driveway Cross Slope
CS Panel Cross Slope
WP Width of Panel

Total Number of Driveways: 11 (2)

Street Name:	Compliant From	Compliant To	Non-Compliant From	Non-Compliant To	Code	Comments
Tottenham St.	0+00	0+88	0+88	0+92	CS	
Brushfield Alley	0+00	2+92				
Moray Alley	0+00	0+98				
TANTallon	0+00	0+78	0+78	0+86	CS	
Alley	0+86	2+63	2+63		VC	
	2+63	3+92	3+92		VC	
	3+92	4+21	4+21		PO	Tree
	4+21	6+15	6+15	6+23	CS	
	6+23	6+28	6+28		VC	
Brushfield	6+28					
Circle						

664s

(Left)

Sidewalk Inventory

6635

Start Point: Carriage Hill Dr/ Rt. 80

End Point: Carriage Hill Street

Direction of Increasing Station:

Inspector Name: T/W/D

Date: 4-16-14

Reason Codes for NON-COMPLIANCE:

VC Vertical Clearance
PP Pinch Point
PZ Passing Zone
PO Protruding Object
DS Driveway Cross Slope
CS Panel Cross Slope
WP Width of Panel

Total Number of Driveways:

Street Name:	Compliant From	Compliant To	Non-Compliant From	Non-Compliant To	Code	Comments
Rt. 80	0+00	1+68	1+68		VC	
	1+68	2+34	2+34		VC	
	2+34	3+49				
Hyde Place	0+00	0+29	0+29		VC	
	0+29	0+62	0+62		VC	
	0+62	0+79	0+79		VC	
	0+79	1+52	1+52		VC	
	1+52	2+16				
Knights Walk	0+00	2+28				
Lane						
Sugarloaf Pwky	0+00	3+27				
Kinnerton Place	0+00	1+16	1+16		VC	
	1+16	1+29	1+29		VC	
	1+29	1+84	1+84		VC	
	1+84	2+61	2+61		VC	
	2+61	2+65				
Carriage Hill St.	2+65					

6635

(6625)

Sidewalk Inventory

Start Point: Innsbrook Way @ Winmoor Dr

End Point: Knolls Pkwy

Direction of Increasing Station: LT

Reason Codes for NON-COMPLIANCE:

VC Vertical Clearance
PP Pinch Point
PZ Passing Zone
PO Protruding Object
DS Driveway Cross Slope
CS Panel Cross Slope
WP Width of Panel

Inspector Name: BF & RH
Date: 4-14-14

Total Number of Driveways: 17

Street Name: Innsbrook Way

	Compliant		Non-Compliant			
	From	To	From	To	Code	Comments
Winmoor Dr	0+00	0+20	0+20	0+30	CS	
	0+30	1+80	1+80	—	DS	L# 11132
	1+80	4+49	4+49	—	DS	L# 11126
	4+49	19+62				END @ Knolls Pkwy

6625

Sidewalk Inventory

Start Point: Knolls PKwy @ Innsbrook Way

End Point: Winmoor Dr

Direction of Increasing Station: L1

Reason Codes for NON-COMPLIANCE:

VC Vertical Clearance	**DS** Driveway Cross Slope
PP Pinch Point	**CS** Panel Cross Slope
PZ Passing Zone	**WP** Width of Panel
PO Protruding Object	

Inspector Name: BFBRH

Date: 4-14-14

Total Number of Driveways: 7

Street Name: Knolls PKwy

	Compliant From	Compliant To	Non-Compliant From	Non-Compliant To	Code	Comments
Innsbrook Way	0+00	4+06	4+06	—	VC	
	4+06	4+91	4+91	—	VC	
	4+91	5+35	5+35	—	DS	3308
	5+35	6+26	6+26	—	VC	
	6+26	7+12	7+12	—	VC	
	7+12	10+30				END @ Winmoor Dr

6605

Sidewalk Inventory

Start Point: Summit Dr @ Knolls Pkwy

End Point: Dead End

Direction of Increasing Station: LT

Inspector Name: BF & RH

Date: 4-14-14

Reason Codes for NON-COMPLIANCE:

VC	Vertical Clearance	**DS**	Driveway Cross Slope
PP	Pinch Point	**CS**	Panel Cross Slope
PZ	Passing Zone	**WP**	Width of Panel
PO	Protruding Object		

Total Number of Driveways: 0

Street Name:	Compliant From	Compliant To	Non-Compliant From	Non-Compliant To	Code	Comments
Knolls Pkwy	0+00	0+98	0+98	—	PO	Bushes
	0+98	1+68				END @ Dead End

6605

6-95

Sidewalk Inventory

Start Point: Little Spring way @ Winding Ridge Way

End Point: Dead End

Direction of Increasing Station: LT

Reason Codes for NON-COMPLIANCE:

VC Vertical Clearance
PP Pinch Point
PZ Passing Zone
PO Protruding Object
DS Driveway Cross Slope
CS Panel Cross Slope
WP Width of Panel

Inspector Name: BF & RH
Date: 4-14-14

Total Number of Driveways: 14

Street Name:	Compliant From	Compliant To	Non-Compliant From	Non-Compliant To	Code	Comments
Winding Ridge Way	0+00	4+52				
Hayrock CT	0+00	5+00	5+00	5+08	CS	
	5+08	7+80	7+80	—	VC	
	7+80	11+95				END @ Dead End

6595

Sidewalk Inventory

6585

Start Point: Preston Dr @ Dead END

End Point: Baltimore Rd

Direction of Increasing Station: LT

Reason Codes for NON-COMPLIANCE:

VC Vertical Clearance
PP Pinch Point
PZ Passing Zone
PO Protruding Object
DS Driveway Cross Slope
CS Panel Cross Slope
WP Width of Panel

Inspector Name: BF & RH
Date: 4-14-14

Total Number of Driveways: 2

Street Name: Preston Dr

	Compliant		Non-Compliant			
	From	To	From	To	Code	Comments
Dead END	0+00	0+26	0+26	—	DS	L# 8710
	0+26	2+67	2+67	2+82	CS	
Broad Branch Way			0+00	0+26	CS	
	0+26	0+78	0+78	—	VC	
	0+78	1+19	1+19	1+27	CS	
	1+27	2+79	2+79	—	VC	VC PZ
	2+79	3+19				END @ Baltimore RD

6585

Sidewalk Inventory

(657>)

Start Point: Dupont Terr @ Broad Branch Way

End Point: Broad Branch Way

Direction of Increasing Station: —

Reason Codes for NON-COMPLIANCE:

VC Vertical Clearance
PP Pinch Point
PZ Passing Zone
PO Protruding Object
DS Driveway Cross Slope
CS Panel Cross Slope
WP Width of Panel

Inspector Name: BF & RH

Date: 4-14-14

(L+)

Total Number of Driveways: 5

Street Name: Dupont Terr	Compliant From	Compliant To	Non-Compliant From	Non-Compliant To	Code	Comments
Broad Branch Way	0+00	0+61	0+61	1+71	CS	
			0+99	—	DS	L# 8808
			1+20	—	DS	L# 8806
			1+40	—	VC	Recessed Driveway
			1+56	—	VC	
	1+71	2+76	1+71			END @ Broad Branch Way

657S

Sidewalk Inventory

6565

Start Point: Broad Branch Way @ Dead END

End Point: Broad Branch Way

Direction of Increasing Station: LT

Reason Codes for NON-COMPLIANCE:

VC Vertical Clearance
PP Pinch Point
PZ Passing Zone
PO Protruding Object
DS Driveway Cross Slope
CS Panel Cross Slope
WP Width of Panel

Inspector Name: BF & RH
Date: 4-14-14

Total Number of Driveways: 13

Street Name:	Compliant From	Compliant To	Non-Compliant From	Non-Compliant To	Code	Comments
Dead END	0+00	0+17	0+17	1+25	CS	
			0+58	—	DS	Lot 5826
			1+05	—	DS	Lot 5824
	1+25	1+77				
Du Pont Ter	0+00	1+73	1+73	—	VC	
	1+73	1+97	1+97	—	VC	
	1+97	3+72	3+72	—		Lot 5812
	3+72	4+54	4+54	4+71	CS	
	4+71	6+02	6+02	—	VC	
	6+02	8+47	8+47	8+90	CS	END @

6565

6555a

Sidewalk Inventory

Start Point: Winmoor Dr @ Yardley CT

End Point: Innsbrook Way

Direction of Increasing Station: LT

Reason Codes for NON-COMPLIANCE:

VC Vertical Clearance
PP Pinch Point
PZ Passing Zone
PO Protruding Object
DS Driveway Cross Slope
CS Panel Cross Slope
WP Width of Panel

Inspector Name: DF & RH
Date: 4-14-14

Total Number of Driveways: 12

Street Name: Winmoor Dr

	Compliant		Non-Compliant			
	From	To	From	To	Code	Comments
Yardley CT	0+00	1+60	1+60	1+70	CS	
	1+70	2+21				
Bramblewood CT	0+00	1+55	1+55	1+69	CS	
	1+69	4+13	4+13	—	VC	
	4+13	4+79	4+79	—	VC	
	4+79	7+20	7+20	7+32	CS	
	7+32	13+31	13+31	—	DS	L# 3231
	13+31	17+49	17+49	—	DS	L# 3237
	17+49	19+42	19+42	—	VC	
	19+42	20+02				
Knolls PKWY			0+00	0+24	CS	
	0+24	3+69				
Chickweed PL	0+00	1+91	1+91	2+40	CS	
	2+40	7+18				

6555a

6555b

Sidewalk Inventory

Start Point: Winmoor Dr @ Yardley CT

End Point: INNSbrook Way

Direction of Increasing Station: LT

Reason Codes for NON-COMPLIANCE:

VC Vertical Clearance
PP Pinch Point
PZ Passing Zone
PO Protruding Object
DS Driveway Cross Slope
CS Panel Cross Slope
WP Width of Panel

Inspector Name: BF & RH
Date: 4-14-14

Total Number of Driveways: See Sheet 1

Street Name:	Compliant From	Compliant To	Non-Compliant From	Non-Compliant To	Code	Comments
Sherbrooke Pl	0+00	3+10	3+10	3+30	CS	
	3+30	3+43				END @ INNSbrook Way

6555b

Sidewalk Inventory

Start Point: Little Spring Way @ Winding Ridge Way

End Point: Dead End Little Spring Way

Direction of Increasing Station:

Right 6SAS

JH/CB

Inspector Name:

Date: 4/14/14

Reason Codes for NON-COMPLIANCE:

VC Vertical Clearance
PP Pinch Point
PZ Passing Zone
PO Protruding Object
DS Driveway Cross Slope
CS Panel Cross Slope
WP Width of Panel

Total Number of Driveways: 13

Street Name:	Compliant From	Compliant To	Non-Compliant From	Non-Compliant To	Code	Comments
Winding Ridge Way	0+00	0+03	0+03	—	VC	
	0+03	1+98	1+98	—	VC	
	1+98	2+42	2+42	—	PO	
	2+42	6+44				
Bridge Spring Rd	0+00	0+51	0+51	—	VC	
	0+51	1+48	1+48	—	VC	
	1+48	2+46	2+46	—	VC	
	2+46	5+07	5+07	—	VC	
	5+07	5+66	5+66	—	VC	
	5+66	5+88	5+88	—	VC	
	5+88	7+08	7+08	—	VC	
	7+08	8+36	8+36	—	VC	
	8+36	8+69	8+69	—	VC	
	8+69	10+36	—	—		End

6SAS

Right

Sidewalk Inventory

Start Point: Broad Branch Way @ Dead End Court

End Point: Preston Dr.

6535

Direction of Increasing Station:

Reason Codes for NON-COMPLIANCE:

VC Vertical Clearance
PP Pinch Point
PZ Passing Zone
PO Protruding Object
DS Driveway Cross Slope
CS Panel Cross Slope
WP Width of Panel

Inspector Name: JH / CB
Date: 4/21/14

Total Number of Driveways: 7

Street Name:	Compliant From	Compliant To	Non-Compliant From	Non-Compliant To	Code	Comments
Dead End Ct.	0+00	0+16	0+16	0+32	CS	
	0+32	0+62	0+62	—	VC	
	0+62	1+77	1+77	—	VC	
	1+77	1+85	1+85	—	VC	
	1+85	2+58	2+58		VC	
	2+58	3+22	3+22	3+60	CS	
	3+60	3+80	3+80	—	VC	
	3+80	5+14	5+14	—	VC	
	5+14	6+67				
Broad Branch Ct.	0+00	1+18	1+10	—	PO	
	1+10	1+95				End

6535

Sidewalk Inventory

Start Point: Broad Branch Ct @ Broad Branch Way

End Point: Broad Branch Way

6525

Direction of Increasing Station:

Reason Codes for NON-COMPLIANCE:

VC Vertical Clearance
PP Pinch Point
PZ Passing Zone
PO Protruding Object
DS Driveway Cross Slope
CS Panel Cross Slope
WP Width of Panel

Inspector Name: JH/CB
Date: 4/14/14

Right to Left

Total Number of Driveways: 8

Street Name:	Compliant From	Compliant To	Non-Compliant From	Non-Compliant To	Code	Comments
Broad Branch Way: R	0+00	1+19	1+19	1+73	CS	
	1+73	2+03	2+03	—	VC	
	2+03	2+24	2+24	—	VC	
	2+24	2+92	2+92	—	VC	
	2+92	3+00	3+00	3+12	CS	
	3+12	3+24	3+24	3+40	CS	
	3+40	3+40	3+40	—	DS	8904
	3+40	3+40	3+40	3+47	CS	
	3+47	4+69	4+69	—	VC	
	4+69	4+76	4+76	4+87	CS	
	4+87	6+06	6+06	—	VC	
	6+06	6+26	6+26	—	VC	
	6+26	8+15	8+15			End

6525

Sidewalk Inventory

Start Point: Preston Dr. @ Dead End Ct

End Point: Baltimore Rd

Direction of Increasing Station: Rt

6515

Reason Codes for NON-COMPLIANCE:

VC Vertical Clearance
PP Pinch Point
PZ Passing Zone
PO Protruding Object
DS Driveway Cross Slope
CS Panel Cross Slope
WP Width of Panel

Inspector Name: JH / CB
Date: 4/14/14

Total Number of Driveways: 5

Street Name:	Compliant From	Compliant To	Non-Compliant From	Non-Compliant To	Code	Comments
Dead End Ct	0+00	1+57	1+57	—	VC	
	1+57	3+46	3+46	—	VC	
	3+46	3+81	3+81	—	VC	
	3+81	3+89	3+89	4+49	CS	
	4+49	4+69	4+69	—	VC	
	4+69	4+77	4+77	—	VC	
	4+77	4+82	4+82	—	VC	
	4+82	4+90	4+90	—	VC	
	4+90	5+42	5+42	—	VC	
	5+42	5+50	5+50	—	VC	
	5+50	5+58	5+58	—	VC	
	5+58	5+90	5+90	—	VC	
	5+90	6+08				End

6515

Sidewalk Inventory

Start Point: Summit Dr @ Knolls Pkwy

End Point: Sidewalk

Direction of Increasing Station:

650S

Right

Inspector Name: JH/CB

Date: 4/14/00

Reason Codes for NON-COMPLIANCE:

VC Vertical Clearance
PP Pinch Point
PZ Passing Zone
PO Protruding Object
DS Driveway Cross Slope
CS Panel Cross Slope
WP Width of Panel

Total Number of Driveways: 2

Street Name:	Compliant From	Compliant To	Non-Compliant From	Non-Compliant To	Code	Comments
	0+00	0+38	0+38	0+38	VC	
				0+56	VC	
				1+62	VC	gasvalve
stops	1+61	1+74				End
after						
2nd						
house						

650S

Sidewalk Inventory

Start Point: Knolls Pkwy @ Innsbrook Way

End Point: Winmoor Dr

Direction of Increasing Station:

Right

6495

Inspector Name: JH/CB

Date: 4/14/14

Reason Codes for NON-COMPLIANCE:

VC Vertical Clearance
PP Pinch Point
PZ Passing Zone
PO Protruding Object
DS Driveway Cross Slope
CS Panel Cross Slope
WP Width of Panel

Total Number of Driveways: 9

Street Name:	Compliant From	Compliant To	Non-Compliant From	Non-Compliant To	Code	Comments
Knolls Pkwy	0+00	13+				
Summit Dr	0+00	0+38	0+38		VC	
	0+38	0+66	0+66		VC	
	0+66	4+10	4+10	4+10	PO	
	4+10	6+98	6+98	—	VC	
	6+98	7+02	7+02	—	VC	
	7+02	7+50	7+50	—	VC	
	7+50	8+62	8+62	—	VC	
	8+62	9+42	9+42	—	VC	
Winmoor Dr	9+42	9+58				End

6495

Sidewalk Inventory

Start Point: Innsbrook Way @ Winmoor Dr.

End Point: Knolls Pkway

Direction of Increasing Station:

64850

Right

Inspector Name: JH/CB

Date: 4/14/14

Reason Codes for NON-COMPLIANCE:

VC Vertical Clearance
PP Pinch Point
PZ Passing Zone
PO Protruding Object
DS Driveway Cross Slope
CS Panel Cross Slope
WP Width of Panel

Total Number of Driveways: 20

Street Name:	Compliant From	Compliant To	Non-Compliant From	Non-Compliant To	Code	Comments
Winmoor Dr	0+00	3+74	3+74	—	VC	
	3+74	4+20	4+20	—	VC	
	4+20	4+28	4+28	—	VC	
	4+28	6+41	6+41	—	VC	
	6+41	6+75	6+75	—	VC	
	6+75	7+33	7+33	—	VC	
	7+33	8+13	8+13	—	VC	
	8+13	8+90	8+90	—	VC	
	8+90	10+21	10+21	—	VC	
	10+21	10+74	10+74	—	VC	
	10+74	10+99	10+99	—	VC	
	10+99					
Averly Rd	0+00	0+00	0+00	—	VC	
	0+00	1+61	1+61	—	VC	

64862a

Sidewalk Inventory

Start Point: Innsbrook Pkwy @ Winmoor Dr

End Point: Knolls Pkwy

Direction of Increasing Station:

Right

Inspector Name: JH/CB

Date: 4/14/14

Reason Codes for NON-COMPLIANCE:

VC Vertical Clearance
PP Pinch Point
PZ Passing Zone
PO Protruding Object
DS Driveway Cross Slope
CS Panel Cross Slope
WP Width of Panel

Total Number of Driveways:

Street Name:	Compliant From	Compliant To	Non-Compliant From	Non-Compliant To	Code	Comments
	1+61	4+77	4+77	~	VC	
	4+77	8+27	8+27	—	VC	
	8+27	8+39	8+39	—	VC	
	8+39	8+48				End

648sb

1053

Sidewalk Inventory

Start Point: Winmoor Dr @ Windsor Rd

End Point: Dead End

Direction of Increasing Station: (Rt)

Reason Codes for NON-COMPLIANCE:

VC Vertical Clearance
PP Pinch Point
PZ Passing Zone
PO Protruding Object
DS Driveway Cross Slope
CS Panel Cross Slope
WP Width of Panel

(647sa)

Inspector Name: JH / CB
Date: 4/14/14

Total Number of Driveways: 17

Street Name:	Compliant From	Compliant To	Non-Compliant From	Non-Compliant To	Code	Comments
Windsor Rd	0+00	0+08	0+08	—	VC	
	0+08	0+28	0+28	—	VC	
	0+28	0+48	0+48	—	VC	
	0+48	0+69	0+69	—	VC	
	0+69	0+89	0+89	—	VC	
	0+89	1+29	1+29	—	VC	
	1+29	2+33				
Yardley Pl	0+00	1+00	0+00	—	VC	
	0+00	1+00	1+00	—	VC	
	1+00	1+61	1+61	—	VC	
	1+61	1+81	1+81	—	VC	
	1+81	1+91	1+91	—	PZ	
	1+91	2+83	2+83	—	VC	
	2+83	3+64	3+64	—	VC	

647sa

Sidewalk Inventory

Start Point: Winmoor Dr @ Windsor Rd.

End Point: Dead End

Direction of Increasing Station:

64756

Reason Codes for NON-COMPLIANCE:

VC Vertical Clearance
PP Pinch Point
PZ Passing Zone
PO Protruding Object
DS Driveway Cross Slope
CS Panel Cross Slope
WP Width of Panel

Inspector Name: JH/CB
Date: 4/24/14

Total Number of Driveways: Ø

Street Name:	Compliant From	Compliant To	Non-Compliant From	Non-Compliant To	Code	Comments
	3+64	4+84	4+84	—	VC	
	4+84	6+86	6+86	—	VC	
	6+86	7+66	7+66	—	VC	
	7+66	8+26	8+26	—	VC	
	8+26	11+56	11+56	—	VC	
	11+56	11+74	11+74	—	VC	
	11+74	13+71	13+71	—	VC	
	13+71	19+48	19+48	—	VC	
	19+48	19+68	19+68	—	VC	
	19+68	21+85	21+85	—	VC	
	21+85	22+46	22+46	—	VC	
	22+46	22+76				
Knolls Pkwy	0+00	0+00	0+00	—	VC	
	0+00	3+33				

64756

Sidewalk Inventory

Start Point: Winmoor Dr @ Winsor Rd.

End Point: Dead End

Direction of Increasing Station:

Reason Codes for NON-COMPLIANCE:

VC Vertical Clearance
PP Pinch Point
PZ Passing Zone
PO Protruding Object
DS Driveway Cross Slope
CS Panel Cross Slope
WP Width of Panel

64 7 SC

Inspector Name: JH/CB
Date: 4/4/14

Right

Total Number of Driveways: Ø

Street Name:	Compliant From	Compliant To	Non-Compliant From	Non-Compliant To	Code	Comments
3300 Pool	0+00	0+00	0+00	–	vc	
	0+00	1+23				
Ent Pool	0+00	0+00	0+00	–	vc	
	0+00	0+40	0+40	–	vc	
	0+40	0+52	0+52	–	vc	
	0+52	1+06	1+06	–	vc	
	1+06	1+79	1+79	–	vc	
	1+79	3+48	3+48	–	vc	
Lindsey Ct	0+00	1+17	1+17		vc	
	1+17	1+24	1+24	–	vc	PZ
	1+24	3+76	3+76	–	vc	
	3+76	4+57	4+57	–	vc	
	4+57	8+66				
Innsbrook Way	0+00	6+57				
Dead End	6+57	6+57				

64 7 SC

193

Sidewalk Inventory

Start Point: Byron Ct. / Byron Cir.

End Point:

Direction of Increasing Station: Left.

Reason Codes for NON-COMPLIANCE:

VC Vertical Clearance
PP Pinch Point
PZ Passing Zone
PO Protruding Object
DS Driveway Cross Slope
CS Panel Cross Slope
WP Width of Panel

Inspector Name: TWJ

Date: 4/14/14

64652

Total Number of Driveways: 111

Street Name:	Compliant From	Compliant To	Non-Compliant From	Non-Compliant To	Code	Comments
Byron Cir	0+00	0+22	0+22	0+22	VC	Greater than 1/2" lip.
	0+22	0+59	0+59	0+59	VC	" " " "
	0+59	0+76	0+76	0+76	VC	" " " "
	0+76	1+12	1+12	1+25	CS	
			1+25	1+25	DS	3604
			1+25	1+34		
	1+34	1+59	1+59	1+59	VC	> than 1/2" lip
	1+59	2+76	2+76	2+76	VC	" " " "
	2+76	2+96	2+96	2+96	VC	> than 1/2" lip.
	2+96	3+16	3+16	3+16	VC	" " "
	3+16	3+35	3+35	3+35	VC	" " " "
	3+35	3+48	3+48	3+48	VC	" " " "
	3+48	4+27	4+27			Side chute Ramp.

64652

293

Sidewalk Inventory

Start Point: Byron Ct. / Byron Cir.

End Point:

Direction of Increasing Station: Left.

646Sb

Reason Codes for NON-COMPLIANCE:

VC Vertical Clearance
PP Pinch Point
PZ Passing Zone
PO Protruding Object
DS Driveway Cross Slope
CS Panel Cross Slope
WP Width of Panel

Inspector Name: WTS
Date: 4/14/14

Total Number of Driveways: ~~IIII~~ I

Street Name:	Compliant From	Compliant To	Non-Compliant From	Non-Compliant To	Code	Comments
Byron Cir	4+27	5+09	5+09	5+09	VC	Greater than 1/2" lip
	5+22	5+22	5+22	5+22	VC	" " " "
	5+22	5+57	5+57	5+57	VC	" " " "
	5+57	5+77	5+77	5+77	VC	" " " "
	5+77	5+94	5+94	5+94	VC	" " " " Also Trip Tree
	5+94	6+23	6+23	6+23	VC	" " " "
	6+23	6+79	6+79	6+79	VC	" " " "
	6+79	7+10	7+10	7+10	VC	> 1/2" lip
	7+10	7+22	7+22	7+22	VC	
	7+22	7+27				Cross Ramp center line centerline?
	7+27	8+61	8+61	8+61	VC	> 1/2" lip.
	8+61	8+94	8+94	8+94	VC	" " "
	8+94	9+24	9+24	9+24	VC	" " "
	9+24	9+67	9+67	9+67	VC	" " " "

646Sb

393

Sidewalk Inventory

Start Point: bryon ct. / byron cir.

End Point: byron ct.

Direction of Increasing Station: left

64GSC

Reason Codes for NON-COMPLIANCE:

VC Vertical Clearance
PP Pinch Point
PZ Passing Zone
PO Protruding Object
DS Driveway Cross Slope
CS Panel Cross Slope
WP Width of Panel

Inspector Name: WTJ

Date: 4/14/14

Total Number of Driveways: ~~111~~

Street Name:	Compliant From	Compliant To	Non-Compliant From	Non-Compliant To	Code	Comments
	9+67	9+74	9+74	9+74	VC	Greater than 1/2" lip
	9+74	9+91	9+91	9+91	VC	
	9+91	9+96				Ramp. Cross to byron pl. ?
	9+96	10+68				" " "
	10+68	11+88	11+88	11+88	VC	> than 1/2" lip
	11+88	12+30	12+30	12+30	VC	" " " "
	12+30	14+01	14+01	14+09	CS	
			14+09	14+09	DS	3656
			14+09	14+19	CS	
	14+19	15+19	15+19	15+19	PO	Trim Tree. 3660
	15+19	15+94	15+94	15+94	VC	> 1/2" lip
	15+94	16+68	16+68	16+68	VC	
	16+68	17+32	17+32	17+32	VC	
	17+32	17+48	17+48	17+73	PO	Trim Tree; Bushes
	17+73	17+94	17+94	18+01	CS	

64GSC

Byron Cir

Byron Ct.

Sidewalk Inventory

Start Point: ~~Byron Ct / Byron Cir~~

End Point: Byron Ct. / Byron Cir.

MB 3673

6455

Direction of Increasing Station: Rt

Reason Codes for NON-COMPLIANCE:

VC Vertical Clearance
PP Pinch Point
PZ Passing Zone
PO Protruding Object
DS Driveway Cross Slope
CS Panel Cross Slope
WP Width of Panel

Inspector Name: TWJ

Date: 4/14/14

Total Number of Driveways: ~~THH~~ II 7

Street Name:	Compliant From	Compliant To	Non-Compliant From	Non-Compliant To	Code	Comments
Byron Cir.	0+00	0+89	0+89	0+89	VC	Greater than 1/2" Lip.
	0+89	1+09	1+09	1+09	VC	" " " "
	1+09	1+22	1+22	1+22	VC	" " " "
	1+22	1+79	1+79	1+84	CS	
			1+84	1+84	DS	3676
			1+84	2+09	CS	
	2+09	2+64	2+64	2+64	VC	> 1/2" Lip Trim Tree
			2+64	2+90	CS	
			2+90	2+90	DS	3675
			2+90	3+00	CS	> 1/2" Lip
	3+00	3+67	3+67	3+67	VC	3+09 - Trim Bushes
	3+67	3+87	3+87	3+87	VC	Greater than 1/2" Lip.
Byron Cir						Driveway

6455

Sidewalk Inventory

Start Point: Addison Wood. Short Asphalt Side wk. End of Guard Rail

End Point: to ~~Sha~~ Singleton. End of Storm Drain towards Sugar Land Pkway Singleton Dr.

Direction of Increasing Station: Left

6445

Reason Codes for NON-COMPLIANCE:

VC Vertical Clearance
PP Pinch Point
PZ Passing Zone
PO Protruding Object
DS Driveway Cross Slope
CS Panel Cross Slope
WP Width of Panel

Inspector Name: TWS
Date: 4/14/14

Total Number of Driveways: Ø

Street Name:	Compliant From	Compliant To	Non-Compliant From	Non-Compliant To	Code	Comments
Addison Woods	0+00	1+16	1+16	1+27	CS	Asphalt side walk Excessive cross slope goes into a detector; Shoulders are
Short < 200'	1+27	1+96				Excessive roots ∴ VC
of sidewalk inside						Through Ramp to End of
Guard Rail.						Side walk

1644s

64352

Right

Pg. 1 of 2

Sidewalk Inventory

Start Point: Singleton DR / Addison Woods Rd

End Point:

Direction of Increasing Station: Right

Reason Codes for NON-COMPLIANCE:

VC Vertical Clearance
PP Pinch Point
PZ Passing Zone
PO Protruding Object
DS Driveway Cross Slope
CS Panel Cross Slope
WP Width of Panel

Inspector Name: T.W.J
Date: 4-14-14

Total Number of Driveways: Ø

Street Name:	Compliant From	Compliant To	Non-Compliant From	Non-Compliant To	Code	Comments
Addison Woods Rd	0+00	0+24	0+24	0+24	VC	greater than 1/2" Lip
	0+24	0+68	0+68	0+68	VC	" "
	0+68	0+77	0+77	0+77	VC	" "
	0+77	0+89	0+89	0+89	VC	" "
	0+89	1+06	1+06	1+06	VC	" "
	1+06	1+75	1+75	1+75	VC	" "
	1+75	2+08	2+08	2+08	VC	" "
	2+08	2+15	2+15	2+15	VC	" "
Winthrop LA	0+00	0+25	0+25	0+25	VC	" "
	0+25	0+51	0+51	0+51	VC	" "
	0+51	0+63	0+63	0+63	VC	" "
	0+63	1+07	1+07	1+07	VC	" "
	1+07	1+15	1+15	1+15	VC	" "
	1+15	1+23	1+23	1+23	VC	" "

64352

6435b

Sidewalk Inventory

Start Point: Singleton Dr / Addison Woods Rd / Winthrop LA

End Point: Fingerboard Rd.

Direction of Increasing Station: Right

Reason Codes for NON-COMPLIANCE:

VC Vertical Clearance
PP Pinch Point
PZ Passing Zone
PO Protruding Object
DS Driveway Cross Slope
CS Panel Cross Slope
WP Width of Panel

Inspector Name: TWJ
Date: 4-14-14

Total Number of Driveways: Ø

Street Name:	Compliant From	Compliant To	Non-Compliant From	Non-Compliant To	Code	Comments
	1+23	1+36	1+36	1+36	VC	greater than 1/2" Lip
	1+36	1+63	1+63	1+63	VC	" "
	1+63	1+76	1+76	1+76	VC	" "
	1+76	1+95	1+95	1+95	VC	" "
	1+95	2+04	2+04	2+04	VC	" "
	2+04	2+30				
Caldwell Pl.	~~0+00~~		0+00	0+00	VC	" "
	0+00	0+66	0+66	0+66	VC	" "
Fingerboard Rd	0+66	0+71	0+71	0+71	VC	" "
						Pedestrians Single Middle Ramp

6435b

642sa

Right
Pg. 1 of 7

Sidewalk Inventory

Start Point: Bowling Green Dr. & Ledere Dr.

End Point:

Direction of Increasing Station: Right

Reason Codes for NON-COMPLIANCE:

VC Vertical Clearance
PP Pinch Point
PZ Passing Zone
PO Protruding Object
DS Driveway Cross Slope
CS Panel Cross Slope
WP Width of Panel

Inspector Name: TWJ
Date: 4/14/14

Total Number of Driveways: 4

Street Name:	Compliant From	Compliant To	Non-Compliant From	Non-Compliant To	Code	Comments
Belvedere Dr.			0+00	0+07	CS	
	0+07	1+22	~~1+22~~	~~1+22~~	VC	greater than 1/2" lip
	1+22	1+52	1+52	1+52	VC	" "
	1+52	1+84	1+84	1+84	VC	" "
	1+84	2+05	2+05	2+05	VC	" "
	2+05	2+18	2+18	2+22	CS	
			2+22	2+32	DS	@ 9134
			2+32	2+47	CS	
	2+47	2+51	2+51	2+75	CS	
	2+75	3+41	3+41	3+41	VC	" "
	3+41	3+46	3+46	3+46	VC	" "
	3+46	3+67	3+67	3+67	VC	" "
	3+67	3+87	3+87	3+87	VC	" "
	3+87	4+27	4+27	4+27	VC	" "

642sa

642sb

Right
pg. 2 of 2
225

Sidewalk Inventory

Start Point: Bowling Green Dr / Belvedere Dr

End Point: Broadstone St.

Direction of Increasing Station: Right

Reason Codes for NON-COMPLIANCE:

VC Vertical Clearance
PP Pinch Point
PZ Passing Zone
PO Protruding Object
DS Driveway Cross Slope
CS Panel Cross Slope
WP Width of Panel

Inspector Name: T. W. J
Date: 4-14-14

Total Number of Driveways: 4

Street Name:	Compliant From	Compliant To	Non-Compliant From	Non-Compliant To	Code	Comments
	4+27	4+63	4+63	4+63	VC	greater than 1/2" Lip
	4+63	5+03	5+03	5+03	VC	" "
	5+03	5+75	5+75	5+75	VC	" "
	5+75	6+29	6+29	6+29	VC	" "
	6+29	7+07				
Bowling Green Lt 4000 Block	0+00	0+80	0+80	0+80	VC	" "
	0+80	2+52	2+52	2+52	VC	" "
	2+52	3+35				
Belvedere Lt 4000 Block	0+00	0+45	0+45	0+74	CS	
Broadstone St.	0+74	2+25				
2+25						

642sb

192

Start Point: Bel Grave Cir. Sidewalk Inventory / Belvedere Dr.

End Point:

Direction of Increasing Station: Left

Reason Codes for NON-COMPLIANCE:

VC Vertical Clearance
PP Pinch Point
PZ Passing Zone
PO Protruding Object
DS Driveway Cross Slope
CS Panel Cross Slope
WP Width of Panel

Inspector Name: Tina/W/S
Date: 4/14/14

64 1sa

Total Number of Driveways: ~~IIII~~ ~~IIII~~

Street Name:	Compliant From	Compliant To	Non-Compliant From	Non-Compliant To	Code	Comments
Belvedere Dr.	0+00	0+95	0+95	0+99	CS	
	0+99	3+16	3+16	3+16	VC	Greater than 1/2"
	3+16	3+21	3+21	3+21	VC	" " "
	3+21	3+43	3+43	3+43	VC	" " " " "
	3+43	4+31	4+31	4+31	VC	
	4+31	5+13	5+23	5+23	CS	
			5+23	5+23	DS	4016
			5+23	5+33	CS	
	5+33	5+58	5+58	5+58	VC	Greater than 1" Cup
	5+58	7+49	7+49	7+49	VC	" " 1/2" "
	7+49	7+60	7+60	7+60	VC	Water Meter
	7+60	7+63	7+63	7+63	VC	Greater than 1/2" Cup
	7+63	7+83	7+83	7+83	VC	" " " "
	7+83	8+12	8+12	8+12	VC	" " " "

64 1sa

Sidewalk Inventory

292

Start Point: Belgrave Cir. / Belvedere Dr.

End Point:

Direction of Increasing Station: Left

641sb

Reason Codes for NON-COMPLIANCE:

VC Vertical Clearance
PP Pinch Point
PZ Passing Zone
PO Protruding Object
DS Driveway Cross Slope
CS Panel Cross Slope
WP Width of Panel

Inspector Name: TWJ
Date: 4/14/14

Total Number of Driveways: 1111

Street Name:	Compliant From	Compliant To	Non-Compliant From	Non-Compliant To	Code	Comments
	8+12	8+67	8+67	8+67	VC	Greater than ½" lip
	8+67	10+07	10+07	10+07	VC	" " " "
	10+07	10+25	10+25	10+25	VC	" " " "
	10+25	10+37	10+37	10+53	CS	
			10+53	10+53	DS	4002
			10+53	10+69		
	10+69	11+27	11+27	11+27	VC	Gr > th ½" Lip
	11+27	11+71				
Belvedere Dr.						
11+71						

641sb

Sidewalk Inventory

Start Point: Ethan Ridge Dr. / Braidwood Dr. 192

End Point:

Direction of Increasing Station: Rt

640sa

Reason Codes for NON-COMPLIANCE:

VC Vertical Clearance
PP Pinch Point
PZ Passing Zone
PO Protruding Object
DS Driveway Cross Slope
CS Panel Cross Slope
WP Width of Panel

Inspector Name:
Date:

Total Number of Driveways: Ø

Street Name:	Compliant From	Compliant To	Non-Compliant From	Non-Compliant To	Code	Comments
Braidwood Dr	Ø+ØØ	1+Ø2	1+Ø2	1+Ø2	VC	Greater than 1/2" Up
	1+Ø2	2+07				
Finsbury Dr.	Ø+ØØ	Ø+14	Ø+14	Ø+94	CS	
			Ø+94	Ø+94	VC	" " " "
			Ø+94	1+17	CS	
	~~1+17~~	~~1+25~~	~~1+25~~			
	1+17	1+63				
ATTERBURY PL	Ø+ØØ	Ø+16	Ø+16	Ø+16	VC	" " " "
	Ø+16	Ø+65	Ø+65	1+29	CS	
	1+29	Ø+37	1+37	1+72	CS	
	1+72	2+65	2+65	2+65	PO	Gas Valve
	2+65	2+72				
Atterbury LN 9600	Ø+ØØ	Ø+68	Ø+68	1+16	CS	
	1+16	1+71	1+71	1+71	VC	> 1/2" Up

640sa

292 3+93

Sidewalk Inventory

Start Point: Ethan Ridge / Braidwood Dr

End Point: BishopGate Dr

Direction of Increasing Station: Right

640Sb

Reason Codes for NON-COMPLIANCE:

VC Vertical Clearance
PP Pinch Point
PZ Passing Zone
PO Protruding Object
DS Driveway Cross Slope
CS Panel Cross Slope
WP Width of Panel

Inspector Name: TWJ

Date: 4/14/14

Total Number of Driveways: 11 (2)

Street Name:	Compliant From	Compliant To	Non-Compliant From	Non-Compliant To	Code	Comments
	1+71	3+50	3+50	3+50	VC	Greater than 1/2" Cup
	3+50	4+27	4+27	4+56	CS	
			4+56	4+56	DS	9518
			4+56	4+67	CS	
	4+67	4+94	4+94	5+03	CS	
	5+03	5+11	5+11	5+39	CS	
	5+39	5+59	5+59	5+59	VC	> 1/2" Cup
	5+59	5+67	5+67	6+25	CS	
	6+25	7+13	7+13	7+20	CS	
TOT Tenhaus St.	0+00	0+88	0+88	1+34	CS	
	1+34	2+13	2+13	2+13	VC	" " " "
	2+13	2+45	2+45	2+56	CS	
	2+56	2+72	2+72	2+72	VC	" " " "
	2+72	3+28	3+28	3+28	VC	
Bishop Gate Dr	3+28	3+93				

640sb

Right 1 of 52

Sidewalk Inventory

Start Point: Circle Tottenham / Tottenham St.

(63952)

End Point:

Direction of Increasing Station: Right

Inspector Name: T.W.J

Date: 4-14-14

Reason Codes for NON-COMPLIANCE:

VC Vertical Clearance
PP Pinch Point
PZ Passing Zone
PO Protruding Object
DS Driveway Cross Slope
CS Panel Cross Slope
WP Width of Panel

Total Number of Driveways: 11

Street Name:	Compliant From	Compliant To	Non-Compliant From	Non-Compliant To	Code	Comments
Tottenham St			0+00	0+04	CS	
	0+04	1+75	1+75	1+75	VC	greater than 1/2" Lip
	1+75	1+97				
	1+97	3+11	3+11	3+23	CS	
			3+23	3+23	DS	@ 9511
			3+23	3+35	CS	
	3+35	4+61	4+61	5+02	CS	
			5+02	5+02	DS	@ 4117
			5+02	5+12	CS	
	5+12	5+28	5+28	5+44	CS	
	~~5+44~~	~~3+45~~	~~3+45~~	6+00	CS	
	6+00	6+40	6+40	7+06	CS	
	7+06	7+29	7+29	7+67	CS	
	7+67	8+15	8+15	8+49	CS	

63952

Right

Pg. 2 of 2

639Sb

Sidewalk Inventory

Start Point: Tottenham Circle / Tottenham St

End Point: Brushfield Drive

Direction of Increasing Station: Right

Reason Codes for NON-COMPLIANCE:

VC Vertical Clearance
PP Pinch Point
PZ Passing Zone
PO Protruding Object
DS Driveway Cross Slope
CS Panel Cross Slope
WP Width of Panel

Inspector Name: T. W. J
Date: 4-14-14

Total Number of Driveways: 111

Street Name:	Compliant From	Compliant To	Non-Compliant From	Non-Compliant To	Code	Comments
	8+49	9+08	9+08	9+08	VC	greater than 1/2" Lip
	9+08	9+15	9+15	9+41	CS	
			9+41	9+41	ds	@ 4127
			9+41	9+51	CS	
	9+51	9+98	9+98	10+02	CS	
	10+02	10+18	10+18	10+35	CS	
	10+35	10+48	10+48	10+58	CS	
			10+58	10+58	ds	@ 4129
			10+58	10+69	CS	
	10+69	11+38	11+38	11+38	PO	gas cap
Brushfield DR.	11+38	11+46				

639sb

(Left)

Sidewalk Inventory

6385

Start Point: Tottenham Circle / Tottenham Street

End Point: Brushfield Drive

Direction of Increasing Station:

Inspector Name: T/w/o

Date: 4-14-14

Reason Codes for NON-COMPLIANCE:

VC Vertical Clearance
PP Pinch Point
PZ Passing Zone
PO Protruding Object
DS Driveway Cross Slope
CS Panel Cross Slope
WP Width of Panel

Total Number of Driveways: Ø

Street Name:	Compliant From	Compliant To	Non-Compliant From	Non-Compliant To	Code	Comments
Tottenham St.	0+00	1+08				
Bishopgate Alley	0+00	0+34	0+34	0+43	CS	
	0+43	1+05				
Bishopgate Dr.	0+00	0+95				
Brushfield Alley	0+00	0+83	0+83		VC	
	0+83	1+20	1+20		VC	
	1+20	1+28	1+28		VC	
	1+28	1+97	1+97		PO	TREE
	1+97	2+10	2+10	2+19	CS	
Brushfield Dr.	2+19					

6385

(Left)

Sidewalk Inventory

6375

Start Point: Tottenham Street / Tottenham Circle

End Point: Ethan Ridge Dr.

Direction of Increasing Station:

Inspector Name: T/w/o

Date: 4-14-14

Reason Codes for NON-COMPLIANCE:

VC Vertical Clearance
PP Pinch Point
PZ Passing Zone
PO Protruding Object
DS Driveway Cross Slope
CS Panel Cross Slope
WP Width of Panel

Total Number of Driveways: 11 (2)

Street Name:	Compliant From	Compliant To	Non-Compliant From	Non-Compliant To	Code	Comments
Tottenham Circle			0+00	0+12	CS	
	0+12	3+45				
Ethan Ridge Dr.	3+45					

6375

(Left)

Sidewalk Inventory

6365

Start Point: Tottenham Street / Ethan Ridge Drive

End Point: Tottenham Circle

Direction of Increasing Station:

Inspector Name: T/W/D

Date: 4-14-14

Reason Codes for NON-COMPLIANCE:

VC Vertical Clearance
PP Pinch Point
PZ Passing Zone
PO Protruding Object
DS Driveway Cross Slope
CS Panel Cross Slope
WP Width of Panel

Total Number of Driveways: Ø

Street Name:	Compliant From	Compliant To	Non-Compliant From	Non-Compliant To	Code	Comments
Ethan Ridge Dr.	0+00	0+20	0+20	0+63	CS	
	0+63	1+43	1+43	1+51	CS	
Ethan Ridge	0+00	1+23	1+23	1+30	CS	
Alley	1+30	1+38	1+38		VC	
	1+38	3+30				
Tottenham	3+30					
Circle						

6365

Sidewalk Inventory

(Left)

Start Point: Ethan Ridge Drive / Braidwood Drive (6ft. s/w)

6355

End Point:

Direction of Increasing Station:

Inspector Name: T/w/D

Date: 4-14-14

Reason Codes for NON-COMPLIANCE:

VC Vertical Clearance
PP Pinch Point
PZ Passing Zone
PO Protruding Object
DS Driveway Cross Slope
CS Panel Cross Slope
WP Width of Panel

2

Total Number of Driveways: 11

Street Name:	Compliant From	Compliant To	Non-Compliant From	Non-Compliant To	Code	Comments
Braidwood Dr.	0+00	1+96				
Kilchurn Way	0+00	12+55				
Tottenham Ct.	0+00	4+16				

6355

Sidewalk Inventory

(Left)

6345

Start Point: Tottenham Court / Ethan Ridge Drive

End Point: Ethan Ridge Drive

Direction of Increasing Station:

Inspector Name: T/W/D

Date: 4-14-14

Reason Codes for NON-COMPLIANCE:

VC Vertical Clearance
PP Pinch Point
PZ Passing Zone
PO Protruding Object
DS Driveway Cross Slope
CS Panel Cross Slope
WP Width of Panel

Total Number of Driveways: 6

Street Name:	Compliant From	Compliant To	Non-Compliant From	Non-Compliant To	Code	Comments
Ethan Ridge Dr.	0+00	2+99	2+99		VC	
	2+99	4+52	4+52	4+61	CS	
	4+61	6+28				
Ethan Ridge Dr.	6+28					

6345

(Circle) (Right)

6335

Sidewalk Inventory

Start Point: Belgrave Circle / Belevedere Drive

End Point: Belevedere Drive

Direction of Increasing Station:

Reason Codes for NON-COMPLIANCE:

VC Vertical Clearance
PP Pinch Point
PZ Passing Zone
PO Protruding Object
DS Driveway Cross Slope
CS Panel Cross Slope
WP Width of Panel

Inspector Name: T/W/D

Date: 4-14-14

Total Number of Driveways: ~~HH~~ 5

Street Name:	Compliant From	Compliant To	Non-Compliant From	Non-Compliant To	Code	Comments
Belvedere Drive	0+00	2+79	2+79		VC	
	2+79	4+26	4+26		DS	4007
			4+26	4+33	CS	
	4+33	4+75	4+75		VC	
	4+75	6+18	6+18	6+42	CS	
	6+42	8+87	8+87	9+15	CS	
	9+15	9+38				
Belvedere Drive	9+38					

6335

(Left)

Sidewalk Inventory

Start Point: Bowling Green Dr / Belvedere Drive

End Point: Broadstone Street

Pg 1 of 2

Direction of Increasing Station:

6325a

Inspector Name: T/W/D

Date: 4-14-14

Reason Codes for NON-COMPLIANCE:

VC Vertical Clearance
PP Pinch Point
PZ Passing Zone
PO Protruding Object
DS Driveway Cross Slope
CS Panel Cross Slope
WP Width of Panel

(18)

Total Number of Driveways: ~~IIII~~ ~~IIII~~ ~~IIII~~ III

Street Name:	Compliant From	Compliant To	Non-Compliant From	Non-Compliant To	Code	Comments
Belvedere Dr.	0+00	1+55	1+55		VC	
	1+55	1+59	1+59	1+82	CS	
			1+82		DS	9135
			1+82	1+95	CS	
	1+95	3+43	3+43		PO	TREE
	3+43	4+25	4+25		VC	
	4+25	5+07	5+07	5+12	CS	
	5+12	6+70	6+70	6+82	CS	
	6+82	7+28	7+28		PO	TREE
	7+28	8+72	8+72		VC	
	8+72	9+01	9+01		PO	TREE
	9+01	9+53	9+53		PO	TREE
	9+53	12+54	12+54	12+79	CS	
			12+79		DS	~~9103~~ 9103
			12+79	12+90	CS	

6325a

(Left)

Sidewalk Inventory

Start Point: Bowling Green Dr. / Belevedere Drive

Pg 2 of 2

End Point: Broadstone Street

Direction of Increasing Station:

G32 Sb

Reason Codes for NON-COMPLIANCE:

VC Vertical Clearance
PP Pinch Point
PZ Passing Zone
PO Protruding Object
DS Driveway Cross Slope
CS Panel Cross Slope
WP Width of Panel

Inspector Name: T/w/D

Date: 4-14-14

Total Number of Driveways: Ø

Street Name:	Compliant From	Compliant To	Non-Compliant From	Non-Compliant To	Code	Comments
	12+90	13+20	13+20	13+40	CS	
	13+40	14+00	14+00	14+~~6~~28	CS	
	~~14+16~~ 14+28	14+64	14+64	14+72	CS	
Broadstone St.	14+72					

G32Sb

(Right)

Sidewalk Inventory

Pg 1 of 3

631sa

Start Point: Addison Woods Rd. / Sugarloaf Pkwy

End Point: Byron Circle

Direction of Increasing Station:

Inspector Name: T/W/D

Date: 4-14-14

Reason Codes for NON-COMPLIANCE:

VC Vertical Clearance
PP Pinch Point
PZ Passing Zone
PO Protruding Object
DS Driveway Cross Slope
CS Panel Cross Slope
WP Width of Panel

Total Number of Driveways: Ø

Street Name:	Compliant From	Compliant To	Non-Compliant From	Non-Compliant To	Code	Comments
Sugarloaf			0+00		VC	
Pkwy	0+00	0+79	0+79	0+85	CS	
	0+85	2+48	2+48		VC	
	2+48	2+56	2+56		VC	
	2+56	2+64	2+64		VC	
	2+64	3+16	3+16		VC	
	3+16	4+32	4+32		VC	
	4+32	4+39	4+39		VC	
	4+39	4+88	4+88		VC	
	4+88	5+00	5+00	5+39	CS	
	5+39	6+25	6+25		VC	
	6+25	6+40				
Connor Place	0+00	0+42	0+42		VC	
	0+42	0+55	0+55		VC	

631sa

(Right) 631sb

Sidewalk Inventory

Start Point: Addison Woods Rd. / Sugarloaf Pkwy

pg 2 of 3

End Point: Byron Circle

Direction of Increasing Station:

Reason Codes for NON-COMPLIANCE:

VC Vertical Clearance
PP Pinch Point
PZ Passing Zone
PO Protruding Object
DS Driveway Cross Slope
CS Panel Cross Slope
WP Width of Panel

Inspector Name: T/W/D
Date: 4-14-14

Total Number of Driveways: 1

Street Name:	Compliant From	Compliant To	Non-Compliant From	Non-Compliant To	Code	Comments
	0+55	1+83	1+83	1+99	CS	
	1+99	2+46	2+46		VC	
	2+46	2+56	2+56	2+84	CS	
	2+84	3+49	3+49		VC	
	3+49	3+77				
Singleton Place			0+00		VC	
	0+00	0+25	0+25		PO	
	0+25	1+07	1+07	1+15	CS	
	1+15	3+81	3+81	3+96	CS	
	3+96	4+97	4+97		VC	
	4+97	7+74	7+74		VC	manhole
	7+74	8+02	8+02		VC	
	8+02	9+94	9+94		VC	
	9+94	10+14	10+14		VC	

631sb

(Right)

(6 31 sc)

Sidewalk Inventory

Start Point: Addison Woods Road / Sugarloaf Pkwy

pg 3 of 3

End Point: Byron Circle

Direction of Increasing Station:

Reason Codes for NON-COMPLIANCE:

VC Vertical Clearance
PP Pinch Point
PZ Passing Zone
PO Protruding Object
DS Driveway Cross Slope
CS Panel Cross Slope
WP Width of Panel

Inspector Name: T/w/p

Date: 4-14-14

(3)

Total Number of Driveways: 111

Street Name:	Compliant From	Compliant To	Non-Compliant From	Non-Compliant To	Code	Comments
	10+14	10+31	10+31		VC	
	10+31	11+61	11+61		VC	Gas Valve
	11+61	11+97	11+97		VC	Gas Valve
	11+97	12+28	12+28		VC	
	12+28	12+40	12+40		VC	
	12+40	12+68	12+68		VC	
	12+68	13+09	13+09	13+25	CS	
	13+25	16+17				
Byron Circle	16+17					

6 31 sc

(Right)

6305

Sidewalk Inventory

Start Point: Campus Drive / Rt. 80

End Point: Addison Woods Road

Direction of Increasing Station:

Inspector Name: T/W/D

Date: 4-14-14

Reason Codes for NON-COMPLIANCE:

VC Vertical Clearance
PP Pinch Point
PZ Passing Zone
PO Protruding Object
DS Driveway Cross Slope
CS Panel Cross Slope
WP Width of Panel

Total Number of Driveways: Ø

Street Name:	Compliant From	Compliant To	Non-Compliant From	Non-Compliant To	Code	Comments
Rt. 80	0+00	2+70				
Addison Woods Rd.	2+70					

6305

(Right)

6295

Sidewalk Inventory

Start Point: Campus Drive / Addison Woods Rd.

End Point: Rt. 80

Direction of Increasing Station:

Inspector Name: T/w/D

Date: 4-14-14

Reason Codes for NON-COMPLIANCE:

VC Vertical Clearance
PP Pinch Point
PZ Passing Zone
PO Protruding Object
DS Driveway Cross Slope
CS Panel Cross Slope
WP Width of Panel

Total Number of Driveways: Ø

Street Name:	Compliant From	Compliant To	Non-Compliant From	Non-Compliant To	Code	Comments
Addison Woods Rd.	0+00	0+89	0+89	1+04	CS	
Business Entrance #3500	0+00	0+84				
Rt. 80	0+84					

629s

(Right)

6285

Sidewalk Inventory

Start Point: Addison Woods Rd. / Byron Circle

End Point: Campus Drive

Direction of Increasing Station:

Inspector Name: T/w/D

Date: 4-14-14

Reason Codes for NON-COMPLIANCE:

VC Vertical Clearance
PP Pinch Point
PZ Passing Zone
PO Protruding Object
DS Driveway Cross Slope
CS Panel Cross Slope
WP Width of Panel

3

Total Number of Driveways: 111

Street Name:	Compliant From	Compliant To	Non-Compliant From	Non-Compliant To	Code	Comments
Byron Circle	0+00	0+63	0+63		VC	
	0+63	1+27	1+27	1+36	CS	
			1+36		DS	3641
			1+36	1+70	CS	
	1+70	2+46	2+46	2+54	CS	
			2+54		DS	3639
			2+54	2+63	CS	
	2+63	2+77	2+77	3+23	CS	
	3+23	4+67				
Campus Dr.	4+67					

6285

6275

Sidewalk Inventory

Start Point: Byron Place / Byron Circle

End Point: Byron Circle

Direction of Increasing Station: Rt

Inspector Name: T/W/D

Date: 4-14-14

Reason Codes for NON-COMPLIANCE:

VC Vertical Clearance
PP Pinch Point
PZ Passing Zone
PO Protruding Object
DS Driveway Cross Slope
CS Panel Cross Slope
WP Width of Panel

Total Number of Driveways: 7

Street Name:	Compliant From	Compliant To	Non-Compliant From	Non-Compliant To	Code	Comments
Byron Circle	0+00	0+51	0+51	0+59	CS	
			0+59		DS	3631
			0+59	0+72	CS	
	0+72	1+89	1+89		VC	
	1+89	4+42	4+42	4+53	CS	
Byron Circle	4+53					
@ Ramp between						
3643 / 3645						

6275

(Right)

Sidewalk Inventory

Start Point: Byron Circle / House Address 3673

Pg 1 of 2

626sa

End Point: Byron Ct.

Direction of Increasing Station:

Reason Codes for NON-COMPLIANCE:

VC Vertical Clearance
PP Pinch Point
PZ Passing Zone
PO Protruding Object
DS Driveway Cross Slope
CS Panel Cross Slope
WP Width of Panel

Inspector Name: T/W/D

Date: 4-14-14

21

Total Number of Driveways: ~~IIII~~ ~~IIII~~ ~~IIII~~ ~~IIII~~ I

Street Name:	Compliant From	Compliant To	Non-Compliant From	Non-Compliant To	Code	Comments
Address #3673	0+00	1+26				
Addison Woods	0+00	5+01	5+01		VC	
Rd.	5+01	7+85	7+85		VC	
	7+85	8+67	8+67		VC	
	8+67	9+26	9+26	9+37	CS	
	9+37	9+71				
Byron Place			0+00	0+50	CS	
			0+50		DS	3645
			0+50	1+17	CS	
			1+17		DS	3647
			1+17	1+26	CS	
	1+26	2+48	2+48		DS	3649
			2+48	2+57	CS	
	2+57	4+32	4+32		DS	3655

626sa

(Right)

62656

Sidewalk Inventory

Start Point: Byron Circle / House Address 3673

End Point: Byron Court

Direction of Increasing Station:

Reason Codes for NON-COMPLIANCE:

VC Vertical Clearance
PP Pinch Point
PZ Passing Zone
PO Protruding Object
DS Driveway Cross Slope
CS Panel Cross Slope
WP Width of Panel

Inspector Name: T|W|D
Date: 4-14-14

3

Total Number of Driveways: 111

Street Name:	Compliant From	Compliant To	Non-Compliant From	Non-Compliant To	Code	Comments
			4+32	4+42	CS	
	4+42	4+99	4+99		DS	3657
			4+99	5+08	CS	
	5+08	6+58	6+58		PO	TREE
	6+58	7+20	7+20		PO	Bush
	7+20	7+69				
Byron Ct.	7+69					

62656

Sidewalk Inventory

Start Point: Winding Ridge Way @ Dead End

End Point: Baltimore Rd

Direction of Increasing Station: RT

62 AS

Reason Codes for NON-COMPLIANCE:

VC Vertical Clearance
PP Pinch Point
PZ Passing Zone
PO Protruding Object
DS Driveway Cross Slope
CS Panel Cross Slope
WP Width of Panel

Inspector Name: BE
Date: 9-11-19

Total Number of Driveways: 9

Street Name: Winding Ridge Way

	Compliant From	Compliant To	Non-Compliant From	Non-Compliant To	Code	Comments
Dead End	0+00	0+90	0+90	0+98	CS	
Little Springs CT	0+00	1+97	1+97	—	VC	Sewer %
	1+97	3+05	3+05	—	VC	
	3+05	4+71	4+71	—	VC	
	4+71	6+53	6+53	6+65	CS	
	6+65	7+18	7+18	—	VC	Storm Drain Mtt
	7+18	8+65	8+65	—	VC	
	8+65	9+80	9+80	—	VC	
	9+80	10+72	10+72	—	VC	
	10+72	10+80	10+80	—	VC	
	10+80	10+92	10+92	11+12	CS	
	~~11+12~~					
	11+12	13+52	13+52	—	VC	Gas Valve box
	13+52	13+84	13+84		VC	
	13+84	13+87	13+87	13+93	CS	END @ Baltimore Rd

62 AS

(Right)

6235

Sidewalk Inventory

Start Point: Whitmore Lane / Charterhouse Road

End Point: Charterhouse Rd.

Direction of Increasing Station:

Reason Codes for NON-COMPLIANCE:

VC Vertical Clearance
PP Pinch Point
PZ Passing Zone
PO Protruding Object
DS Driveway Cross Slope
CS Panel Cross Slope
WP Width of Panel

Inspector Name: T/W
Date: 7-11-14

Total Number of Driveways: ~~IIII~~ IIII (9)

Street Name:	Compliant From	Compliant To	Non-Compliant From	Non-Compliant To	Code	Comments
Charterhouse	0+00	3+60	3+60		DS	9108
Rd.			3+60	3+83	CS	
	3+83	5+32	5+32		VC	Large Gap
	5+32	6+66	6+66	6+87	CS	
	6+87	7+50	7+50		VC	Gas Valve
	7+50	7+61	7+61	7+65	CS	
Charterhouse	7+65					
Rd.						

6235

Left
Pg. 1 of 1

(6225)

Sidewalk Inventory

Start Point: ~~Whitemore~~ Whitmore La / Charterhouse Rd

End Point: Charterhouse Rd

Direction of Increasing Station: Left

Reason Codes for NON-COMPLIANCE:

VC Vertical Clearance
PP Pinch Point
PZ Passing Zone
PO Protruding Object
DS Driveway Cross Slope
CS Panel Cross Slope
WP Width of Panel

Inspector Name: TWJ
Date: 4-11-14

Total Number of Driveways: ~~IIII~~ I (6)

Street Name:	Compliant From	Compliant To	Non-Compliant From	Non-Compliant To	Code	Comments
Charterhouse Rd	0+00	1+43	1+43	1+43	VC	greater than 1/2" Lip
	1+43	1+55	1+55	1+55	VC	" "
	1+55	1+79	1+79	1+79	VC	" "
	1+79	2+30	2+30	2+30	VC	" "
	2+30	2+58	2+58	2+58	VC	" "
	2+58	3+35	3+35	3+35	VC	" "
	3+35	3+47	3+47	3+47	VC	" "
	3+47	3+65	3+65	3+65	VC	" "
	3+65	4+13	4+13	4+13	VC	" "
	4+13	4+44	4+44	4+44	VC	" "
	4+44	5+28	5+28	5+28	VC	" "
Charterhouse Rd	5+28	6+75				

6225

Sidewalk Inventory

Start Point: Vineyard Path @ Barngate Circle

End Point: " " " "

Direction of Increasing Station: RT

(625)

Reason Codes for NON-COMPLIANCE:

VC Vertical Clearance
PP Pinch Point
PZ Passing Zone
PO Protruding Object
DS Driveway Cross Slope
CS Panel Cross Slope
WP Width of Panel

Inspector Name: RH/JH
Date: 4/11/14

Total Number of Driveways: 10

Street Name:	Compliant From	Compliant To	Non-Compliant From	Non-Compliant To	Code	Comments
BARNGATE CIR	0+00	0+20	0+20		VC	
Vineyard CT	0+20	1+31				
	0+00	0+13	0+13	0+35	CS	
	0+35	0+66	0+66		DS	11832
	0+66	1+31	1+31		PO	
	1+31	2+41	2+41		VC	
	2+41	5+44	5+44		VC	
BARNGATE CIR	5+44	6+10				

Sidewalk Inventory

Start Point: Vineyard Path @ Barngate Cir

End Point: Barngate Circle

Direction of Increasing Station: LT

620S

Reason Codes for NON-COMPLIANCE:

VC Vertical Clearance
PP Pinch Point
PZ Passing Zone
PO Protruding Object
DS Driveway Cross Slope
CS Panel Cross Slope
WP Width of Panel

Inspector Name: BF
Date: 4-11-14

Total Number of Driveways: 4

Street Name: Vineyard Path

	Compliant		Non-Compliant			
	From	To	From	To	Code	Comments
Barngate Cir	0+00	1+64	1+64	—	VC	~~Saw c/o~~
	1+64	2+26	2+26	—	VC	
	2+26	3+28	3+28	3+46	CS	
	3+46	6+74	6+74	6+83	CS	END @ Barngate Cir.

620s

Sidewalk Inventory

(Right)

6195

Start Point: Shafers Mill Dr / Carriage Hill Drive

End Point: Charterhouse Rd.

Direction of Increasing Station:

Inspector Name: T/W

Date: 4-11-14

Reason Codes for NON-COMPLIANCE:

VC Vertical Clearance
PP Pinch Point
PZ Passing Zone
PO Protruding Object
DS Driveway Cross Slope
CS Panel Cross Slope
WP Width of Panel

9

Total Number of Driveways: ~~HH~~ IIII

Street Name:	Compliant From	Compliant To	Non-Compliant From	Non-Compliant To	Code	Comments
Carriage Hill	0+00	1+34				
Dr.						
Pool Entrance	0+00	1+47	1+47	1+51	CS	
	1+51	6+02	6+02	6+12	CS	
Shafers Mill			0+00	0+10	CS	
Ct.	0+10	4+70	4+70		DS	9200
			4+70	4+90	CS	
	4+90	5+68	5+68	5+73	CS	
Charterhouse	5+73					
Rd.						

6196

Circle (Right)

6185

Sidewalk Inventory

Start Point: Shafers Mill Ct. / Shafers Mill Dr.

End Point: Shafers Mill Dr.

Direction of Increasing Station:

Inspector Name: T/W

Date: 4-11-14

Reason Codes for NON-COMPLIANCE:

VC Vertical Clearance
PP Pinch Point
PZ Passing Zone
PO Protruding Object
DS Driveway Cross Slope
CS Panel Cross Slope
WP Width of Panel

6

Total Number of Driveways: ~~HH~~ 1

Street Name:	Compliant From	Compliant To	Non-Compliant From	Non-Compliant To	Code	Comments
Shafers Mill Dr.			0+00	0+04	CS	
	0+04	1+29	1+29		VC	
	1+29	1+81	1+81		VC	
	1+81	4+17				
Shafers Mill	4+17					
Dr.						

6185

192

61750

Sidewalk Inventory

Start Point: Shaffers Mill DR / Carriage Hill Dr

End Point:

Direction of Increasing Station: Left

Reason Codes for NON-COMPLIANCE:

VC Vertical Clearance
PP Pinch Point
PZ Passing Zone
PO Protruding Object
DS Driveway Cross Slope
CS Panel Cross Slope
WP Width of Panel

Inspector Name: TWJ
Date: 4/11/14

Total Number of Driveways: ~~IIII~~ ~~IIII~~ IIII (14)

Street Name:	Compliant From	Compliant To	Non-Compliant From	Non-Compliant To	Code	Comments
Carriage Hill Dr.	0+00	1+06	1+06	1+06	VC	Greater than 1/2" lip
	1+06	2+52	2+52	2+52	VC	" " " "
			2+52	2+62	CS	
			2+62	2+62	DS	#9225
			2+62	2+72	CS	
	2+72	3+26	3+26	3+26	VC	" " " "
	3+26	3+45	3+45	3+61	CS	
	3+61	4+17	4+17	4+17	VC	" " " "
	4+17	4+63	4+63	4+63	VC	> 1/2" lip
	4+63	6+73	6+73	6+73	VC	" " " "
	6+73	6+85	6+85	6+98	CS	
			6+98	6+98	DS	9213
			6+98	7+08	CS	
	7+08	9+72	9+72	9+72	VC	> 1/2" lip

61'sa

292

Sidewalk Inventory

Start Point: Shafer's Mill Dr / Carriage Hill Dr

End Point: Charter House RD

Direction of Increasing Station: Left

Inspector Name: TWS

Date: 4/11/14

Reason Codes for NON-COMPLIANCE:

VC Vertical Clearance
PP Pinch Point
PZ Passing Zone
PO Protruding Object
DS Driveway Cross Slope
CS Panel Cross Slope
WP Width of Panel

Total Number of Driveways: 11

Street Name:	Compliant From	Compliant To	Non-Compliant From	Non-Compliant To	Code	Comments
	9+72	13+79				
Charter house						
RD						
1379						

Lot 56

(Left)

6 of 65

Sidewalk Inventory

Start Point: Penrose Street / Carriage Hill Drive

End Point: Charterhouse Rd.

Direction of Increasing Station: Left

Inspector Name: T/W

Date: 4-11-14

Reason Codes for NON-COMPLIANCE:

VC Vertical Clearance
PP Pinch Point
PZ Passing Zone
PO Protruding Object
DS Driveway Cross Slope
CS Panel Cross Slope
WP Width of Panel

Total Number of Driveways:

Street Name:	Compliant From	Compliant To	Non-Compliant From	Non-Compliant To	Code	Comments
Carriage Hill	0+00	1+27				
Dr.						
Duntaven Alley	0+00	1+08	1+08	1+39	CS	
Charterhouse	1+39					
Dr.						

Sidewalk Inventory

Start Point: Pearblossom PL @ Barngate Cir

End Point: Barngate cir

Direction of Increasing Station: CT

6155

Reason Codes for NON-COMPLIANCE:

VC Vertical Clearance
PP Pinch Point
PZ Passing Zone
PO Protruding Object
DS Driveway Cross Slope
CS Panel Cross Slope
WP Width of Panel

Inspector Name: BF/RH/JH
Date: 8-11-14

Total Number of Driveways: 11

Street Name: Pearblossom PL

	Compliant		Non-Compliant			
	From	To	From	To	Code	Comments
Barngate cir	0+00	3+89	3+89	—	VC	
	3+89	6+25				END @ Barngate Cir

6155

Sidewalk Inventory

Start Point: Morningside Ln @ Bobolink Trail

End Point: Morningside Ln @ Meadow Way

Direction of Increasing Station: RT

61AS

Reason Codes for NON-COMPLIANCE:

VC Vertical Clearance
PP Pinch Point
PZ Passing Zone
PO Protruding Object
DS Driveway Cross Slope
CS Panel Cross Slope
WP Width of Panel

Inspector Name: RH

Date: 4/11/14

Total Number of Driveways: ∅

Street Name:	Compliant From	Compliant To	Non-Compliant From	Non-Compliant To	Code	Comments
Meadow Way	0+00	1+41				

61+S

Sidewalk Inventory

Start Point: Morningate CT @ Morningate LN

End Point: " " " "

Direction of Increasing Station: RT

6135

Reason Codes for NON-COMPLIANCE:

VC Vertical Clearance
PP Pinch Point
PZ Passing Zone
PO Protruding Object
DS Driveway Cross Slope
CS Panel Cross Slope
WP Width of Panel

Inspector Name: RH/JH
Date: 4/16/14

Total Number of Driveways: 5

Street Name:	Compliant From	Compliant To	Non-Compliant From	Non-Compliant To	Code	Comments
morningate Ln	0+00	0+30	0+30		VC	
	0+30	1+02	1+02		VC	
	1+02	1+72	1+72		VC	
Morningate LN	1+72	2+29				

6135

MORNING GATE LN

Sidewalk Inventory

Start Point: Morningate LN @ 144

End Point: Morningate LN @ Meadow Way

Direction of Increasing Station: CT

6125

Reason Codes for NON-COMPLIANCE:

VC Vertical Clearance
PP Pinch Point
PZ Passing Zone
PO Protruding Object
DS Driveway Cross Slope
CS Panel Cross Slope
WP Width of Panel

Inspector Name: RH/DH
Date: 4/19/14

Total Number of Driveways: Ø

Street Name:	Compliant From	Compliant To	Non-Compliant From	Non-Compliant To	Code	Comments 0
Rt 144	0+00	0+18	0+18		VC	
	0+18	2+12	2+12	2+22	CS	
McDonald's Dr	0+00	0+19	0+19		PP	
	0+19	1+78				
Morningate CT	0+00	0+77				
Morningate CT	0+00	0+66	0+66		VC	
	0+66	1+05	1+05		VC	
	1+05	2+08	2+08		VC	
	2+08	2+18				
Bobolink PL	0+00	0+41	0+41	0+54	CS	
	0+54	1+64				

6125

Sidewalk Inventory

Start Point: MOSSROCK WAY @ WOODSPRING DR

End Point: DEAD END @ PLAY GROUND.

Direction of Increasing Station: RT



Reason Codes for NON-COMPLIANCE:

VC Vertical Clearance
PP Pinch Point
PZ Passing Zone
PO Protruding Object
DS Driveway Cross Slope
CS Panel Cross Slope
WP Width of Panel

Inspector Name: JH, RH, BF
Date: 7/11/14

611S

Total Number of Driveways: Ø

Street Name:	Compliant From	Compliant To	Non-Compliant From	Non-Compliant To	Code	Comments
WOODSPRING DR	0+00	0+71				
WOODSPRING DR	0+71	0+97				
WOODSPRING DR	0+00	2+74				
POND CREST CT		2+74				
POND CREST CT	0+00	0+83				DEAD END @ PLAY GROUND.
PLAY GROUND		0+83	END			

611s

Sidewalk Inventory

Start Point: LITTLE SPRING CT @ WINDING RIDGE WAY

End Point: WINDING RIDGE WAY

Direction of Increasing Station: RT

61056

Reason Codes for NON-COMPLIANCE:

VC Vertical Clearance
PP Pinch Point
PZ Passing Zone
PO Protruding Object
DS Driveway Cross Slope
CS Panel Cross Slope
WP Width of Panel

Inspector Name: RH JH
Date: 4/11/14

Total Number of Driveways: 13

Street Name:	Compliant From	Compliant To	Non-Compliant From	Non-Compliant To	Code	Comments
WINDING RIDGE WAY	0+00	2+35	2+35		VC	APRONS CANNOT BE USED AS PZ'S
	2+35	3+00	3+00		PO	BASKET BALL HOOP
	3+00	3+28	3+28		VC	
	3+28	4+02	4+02		VC	
	4+02	4+33	4+33		VC	
	4+33	4+74	4+74		VC	
	4+74	4+96	4+96		VC	
	4+96	6+25	6+25		VC	
	6+25	6+53	6+53		VC	
	6+53	7+16	7+16		VC	
	7+16	7+21	7+21		PO	BASKET BALL HOOP
	7+21	7+33	7+33		VC	
	7+33	8+05	8+05		VC	
	8+05	8+22	8+22		VC	
	8+22	8+34	8+34		VC	
	8+34	8+75	8+75		VC	
	8+75	8+95	8+95		VC	

61056a

2 of 2

Sidewalk Inventory

Start Point: LITTLE SPRING CT @ WINDING RIDGE WAY

End Point: WINDING RIDGE WAY

Direction of Increasing Station: RT

6105b

Reason Codes for NON-COMPLIANCE:

VC Vertical Clearance
PP Pinch Point
PZ Passing Zone
PO Protruding Object
DS Driveway Cross Slope
CS Panel Cross Slope
WP Width of Panel

Inspector Name: BH, JH
Date: 4/11/16

Total Number of Driveways: —

Street Name:	Compliant From	Compliant To	Non-Compliant From	Non-Compliant To	Code	Comments
	8+95	9+16	9+16		VC	
	9+16	9+30	9+30		VC	
WINDING RIDGE	9+30	9+45	END			

6105b

1 of 1

Sidewalk Inventory

Start Point: HAYCOCK CT @ LITTLESPRING WAY

End Point: LITTLE SPRING WAY

Direction of Increasing Station: RT

609S

Reason Codes for NON-COMPLIANCE:

VC Vertical Clearance
PP Pinch Point
PZ Passing Zone
PO Protruding Object
DS Driveway Cross Slope
CS Panel Cross Slope
WP Width of Panel

Inspector Name: RH, JH
Date: 4/11/17

Total Number of Driveways: 7

Street Name:	Compliant From	Compliant To	Non-Compliant From	Non-Compliant To	Code	Comments
LITTLESPRING	0+00	0+16	0+16		VC	APRONS CAN BE USED
WAY	0+16	2+08	2+08		VC	AS PZ'S
	2+08	2+45	2+45		VC	
	2+45	3+05	3+05		VC	
LITTLE SPRING WAY	3+05	4+60	END			

609S

6085 - Right pg. 1 of 1

Sidewalk Inventory

Start Point: Pen Rose st / Carriage Hill Dr

End Point: ~~Charterhouse Rd~~ Dunraven Alley @ 9406

Direction of Increasing Station: Right

Inspector Name: WTJ

Date: 4/11/14

Reason Codes for NON-COMPLIANCE:

VC Vertical Clearance
PP Pinch Point
PZ Passing Zone
PO Protruding Object
DS Driveway Cross Slope
CS Panel Cross Slope
WP Width of Panel

Total Number of Driveways: 0

Street Name:	Compliant From	Compliant To	Non-Compliant From	Non-Compliant To	Code	Comments
Carriage Hill Dr.	0+00	0+99				
Dunraven Alley @ 9406						

6085

(Left)

Sidewalk Inventory

pg 1 of 3

60+50

Start Point: Charterhouse Rd / Penrose Street

End Point: Asphalt path / cul-de-sac

Direction of Increasing Station: (Left)

Inspector Name: T/W

Date: 4-11-14

Reason Codes for NON-COMPLIANCE:

VC Vertical Clearance
PP Pinch Point
PZ Passing Zone
PO Protruding Object
DS Driveway Cross Slope
CS Panel Cross Slope
WP Width of Panel

20

Total Number of Driveways: ~~IIII~~ ~~IIII~~ ~~IIII~~ ~~IIII~~

Street Name:	Compliant From	Compliant To	Non-Compliant From	Non-Compliant To	Code	Comments
Penrose St.	0+00	1+78	1+78		VC	
	1+78	2+15	2+15		VC	
	2+15	2+73	2+73		VC	
	2+73	3+70	3+70		VC	
	3+70	5+17	5+17		VC	
	5+17	5+37	5+37		DS	9225
	~~5+37~~		5+37	5+46	CS	
	5+46	6+81	6+81		VC	
	6+81	7+61	7+61		VC	
	7+61	8+41	8+41		DS	9215
			8+41	8+51	CS	
	8+51	13+75	13+75		DS	9201
			13+75	13+90	CS	
	13+90	14+41	14+41		VC	

T 60+52

Sidewalk Inventory

(Left)

pg 2 of 3

60756

Start Point: Charterhouse Drive / Penrose St.

End Point: Asphalt path / cul-de-sac

Direction of Increasing Station:

Inspector Name: T/W

Date: 4-11-14

Reason Codes for NON-COMPLIANCE:

VC Vertical Clearance
PP Pinch Point
PZ Passing Zone
PO Protruding Object
DS Driveway Cross Slope
CS Panel Cross Slope
WP Width of Panel

12

Total Number of Driveways: ~~HH~~ ~~HH~~ II

Street Name:	Compliant From	Compliant To	Non-Compliant From	Non-Compliant To	Code	Comments
	14+41	16+44	16+44	16+62	CS	
			16+62		DS	9129
			16+62	16+80	CS	
	16+80	17+52	17+52		DS	9127
			17+52	17+61	CS	
	17+61	18+96	18+96		VC	
	18+96	19+09	19+09		VC	
	19+09	19+21	19+21		VC	
	19+21	19+82	19+82		VC	
	19+82	20+54	20+54		VC	
	20+54	23+17	23+17		DS	9113
			23+17	23+26	CS	
	23+26	23+71	23+71	23+91	CS	
			23+91		DS	
			23+91	24+01	CS	

60756

Sidewalk Inventory

Start Point: Charterhouse Drive / Penrose St.

pg 3 of 3

End Point: Asphalt path / cul-d-sac

60 ft SC

Direction of Increasing Station:

Reason Codes for NON-COMPLIANCE:

VC Vertical Clearance
PP Pinch Point
PZ Passing Zone
PO Protruding Object
DS Driveway Cross Slope
CS Panel Cross Slope
WP Width of Panel

Inspector Name: T/W

Date: 4-11-14

4

Total Number of Driveways: 1111

Street Name:	Compliant From	Compliant To	Non-Compliant From	Non-Compliant To	Code	Comments
	24+01	26+22	26+22		DS	9105
			26+22	26+33	CS	
	26+33	29+64	29+64	29+77	CS	
	29+77	30+01				
Asphalt path /	30+01					
Cul-d-sac						

60 ft SC

Right

Sidewalk Inventory

Start Point: Charterhouse Rd / Penrose St.

End Point:

Direction of Increasing Station: Right

60652

Reason Codes for NON-COMPLIANCE:

VC Vertical Clearance
PP Pinch Point
PZ Passing Zone
PO Protruding Object
DS Driveway Cross Slope
CS Panel Cross Slope
WP Width of Panel

Inspector Name: T, W, J
Date: 4-11-14

Total Number of Driveways: ~~||||~~ ~~||||~~ |

Street Name:	Compliant From	Compliant To	Non-Compliant From	Non-Compliant To	Code	Comments
Penrose St	0+00	0+43				
Alley @ 9230			0+00	0+05	CS	
	0+05	1+35	1+35	1+35	VC	greater than 1/2" Lip
	1+35	4+12	4+12	4+12	VC	" "
	4+12	4+28	4+28	4+32	CS	
	4+32	5+62	5+62	5+88	CS	
			5+88	5+88	DS	@ 9216
			5+88	6+06	CS	
	6+06	6+41	6+41	6+41	VC	greater than 1/2" Lip
	6+41	6+98	6+98	6+98	VC	" "
	6+98	7+24	7+24	7+24	VC	" "
	7+24	7+58	7+58	7+58	VC	" "
	7+58	8+89	8+89	9+00	CS	
			9+00	9+14	CS	

60652

Right
pg-2of4

Sidewalk Inventory

Start Point: Charterhouse DR / Penrose St.

(6065b)

End Point:

Direction of Increasing Station: Right

Reason Codes for NON-COMPLIANCE:

VC Vertical Clearance
PP Pinch Point
PZ Passing Zone
PO Protruding Object
DS Driveway Cross Slope
CS Panel Cross Slope
WP Width of Panel

Inspector Name: T.W.J
Date: 4-11-14

Total Number of Driveways: ~~||||~~ ~~||||~~ ||

Street Name:	Compliant From	Compliant To	Non-Compliant From	Non-Compliant To	Code	Comments
			9+14	9+14	DS	@ 9208
			9+14	9+23	CS	
	9+23	9+66	9+66	9+66	VC	greater than 1/2" Lip
Shafers Mill DR	9+66	12+78				
			0+00	0+10	CS	
	0+10	0+26	0+26	0+35	CS	
	0+35	1+62	1+62	1+72	CS	
			1+72	1+72	DS	@ 9126
			1+72	1+84	CS	
	1+84	2+59	2+59	2+63	CS	
	2+63	4+15	4+15	4+15	VC	greater than 1/2" Lip
	4+15	4+45	4+45	4+49	CS	
Whitmore LA	0+00	1+68	1+68	1+68	VC	> 1/2" Lip
	1+68	2+79	~~[illegible]~~ 2+79	2+87	CS	

6065b

Sidewalk Inventory

Start Point: Charterhouse Dr. / Penrose St.

(6065c)

End Point:

Direction of Increasing Station: Right

Inspector Name: T, J, W
Date: 4-11-14

Reason Codes for NON-COMPLIANCE:

VC Vertical Clearance
PP Pinch Point
PZ Passing Zone
PO Protruding Object
DS Driveway Cross Slope
CS Panel Cross Slope
WP Width of Panel

Total Number of Driveways: ~~||||~~ |||

Street Name:	Compliant From	Compliant To	Non-Compliant From	Non-Compliant To	Code	Comments
	2+87	4+63	4+63	4+63	VC	greater than 1/2" Lip
	4+63	5+25	5+25	5+38	CS	
	[illegible]	[illegible]				
	5+38	5+75	5+75	5+75	VC	" "
	5+75	6+27	6+27	6+27	VC	" "
	6+27	6+89				
@ 9100 Whitmore Ln (W)			0+00	0+31	CS	
	0+31	0+56	0+56	1+01	CS	
			1+01	1+01	DS	@ 9106
			1+01	1+20	CS	manhole lid
	1+20	1+55	1+55	1+75	CS	
			1+75	1+75	DS	@ 9104
			1+75	1+85	CS	
	1+85	1+98	1+98	1+90	VC	manhole lid

6065c

(606sd)

Sidewalk Inventory

Start Point: Charterhouse Dr / Whitmore Ln @ 9100

End Point:

Direction of Increasing Station: Right

Inspector Name: T.W.J

Date: 4-11-14

Reason Codes for NON-COMPLIANCE:

VC Vertical Clearance
PP Pinch Point
PZ Passing Zone
PO Protruding Object
DS Driveway Cross Slope
CS Panel Cross Slope
WP Width of Panel

Total Number of Driveways: 0

Street Name:	Compliant From	Compliant To	Non-Compliant From	Non-Compliant To	Code	Comments
	1+90	2+34	2+34	2+34	VC	greater than 1/2" Lip
			2+34	2+52	CS	
			2+52	2+52	DS	@ 9102
			2+52	2+62	CS	
	2+62	2+95	2+95	3+32	CS	
			3+32	3+32	DS	@ 9100
			3+32	3+60	CS	
	3+60	3+95	3+95	4+09	CS	
Asphalt Sidewalk @9101			4+09	4+51	CS	

606sd

Sidewalk Inventory

Start Point: Cherrywood CT @ Barngate cir

End Point: Barngate Cir

Direction of Increasing Station: RT

6055

Reason Codes for NON-COMPLIANCE:

VC Vertical Clearance
PP Pinch Point
PZ Passing Zone
PO Protruding Object
DS Driveway Cross Slope
CS Panel Cross Slope
WP Width of Panel

Inspector Name: RF/RH/JH
Date: 4-11-14

Total Number of Driveways: 8



Street Name: Cherrywood CT

	Compliant		Non-Compliant			
	From	To	From	To	Code	Comments
Barngate Cir	0+00	3+14	3+14	—	VC	
	3+14	3+68	3+68	—	VC	
	3+68	4+87				END @ Barngate Cir

6055

Sidewalk Inventory

Start Point: Bucks Run Tr @ Barngate Cir

End Point: Barngate cir

Direction of Increasing Station: LT

60AS

Reason Codes for NON-COMPLIANCE:

VC Vertical Clearance
PP Pinch Point
PZ Passing Zone
PO Protruding Object
DS Driveway Cross Slope
CS Panel Cross Slope
WP Width of Panel

Inspector Name: BF
Date: 4-11-14

Total Number of Driveways: 6

Street Name: Bucks Run Trail

	Compliant		Non-Compliant			
	From	To	From	To	Code	Comments
Barngate Cir.	0+00	0+93	0+93	—	VC	
	0+93	5+44	5+44	5+60	CS	
	5+60	6+32	6+32	—	VC	
	6+32	8+14				END @ Barngate Cir

4

604s

6 of 1

Sidewalk Inventory

Start Point: BUCKS RUN Hall @ BARNGATE Circle

End Point: BARNGATE CIR

Direction of Increasing Station: RT

6035

Reason Codes for NON-COMPLIANCE:

VC Vertical Clearance
PP Pinch Point
PZ Passing Zone
PO Protruding Object
DS Driveway Cross Slope
CS Panel Cross Slope
WP Width of Panel

Inspector Name: RH/NH
Date: 4/11/14

Total Number of Driveways: 7

Street Name:	Compliant From	Compliant To	Non-Compliant From	Non-Compliant To	Code	Comments
Barngate cir	0+00	0+19	0+19	0+43	CS	
	0+43	0+75	0+75	0+90	CS	
	0+90	1+15	1+15	1+31	CS	
FAWN CT	1+31	1+54				
	0+00	1+00	1+00	1+21	CS	
HART GLEN CT	1+21	2+06				
	0+00	0+66	0+66		VC	
	0+66	1+31	1+31		VC	
	1+31	1+94	1+99	2+18	CS	
BARNGATE CIR	2+18	5+41	END			

6035

Sidewalk Inventory

Start Point: Broadstone Street / ~~Belvedere~~ Belvedere Dr. Circle (Left) pg 1 of 2 (60259)

End Point: Broadstone Circle

Direction of Increasing Station:

Reason Codes for NON-COMPLIANCE:

VC Vertical Clearance
PP Pinch Point
PZ Passing Zone
PO Protruding Object
DS Driveway Cross Slope
CS Panel Cross Slope
WP Width of Panel

Inspector Name: T/W
Date: 4-11-14

(17)

Total Number of Driveways: ~~IIII~~ ~~IIII~~ ~~IIII~~ II

Street Name:	Compliant From	Compliant To	Non-Compliant From	Non-Compliant To	Code	Comments
Belvedere Dr.	0+00	1+11	1+11		DS	4017
			1+11	1+22	CS	
	1+22	2+50	2+50		VC	M/H
	2+50	4+54				
Bowling Green Dr.			0+00	0+14	CS	
	0+14	~~[illegible]~~ 3+18	3+18		DS	4003
			3+18	3+30	CS	
	3+30	3+92	3+92		VC	
	3+92	4+89	4+89		DS	4002
			4+89	5+04	CS	
	5+04	5+51	5+51		DS	4004
			5+51	5+59	CS	
	5+59	7+66	7+66	7+69	CS	Gas Valve in panel
	7+69	9+06	9+06		VC	

60252

(Left)

602sb

Sidewalk Inventory

Start Point: Broadstone Street / Belevedere Dr.

pg. 2 of 2

End Point: Broadstone Circle

Direction of Increasing Station:

Reason Codes for NON-COMPLIANCE:

VC Vertical Clearance
PP Pinch Point
PZ Passing Zone
PO Protruding Object
DS Driveway Cross Slope
CS Panel Cross Slope
WP Width of Panel

Inspector Name: T/W
Date: 4-11-14

3

Total Number of Driveways: 111

Street Name:	Compliant From	Compliant To	Non-Compliant From	Non-Compliant To	Code	Comments
	9+06	10+40	10+40		DS	4014
			10+40	10+51	CS	
	10+51	10+67	10+67		VC	
	10+67	10+76	10+76		VC	
	10+76	13+38				
Broadstone	13+38					
Circle						

602sb

Sidewalk Inventory

Start Point: BRoad Stone Cir / Belvedere Dr.

End Point: BeLveDere Dr.

Direction of Increasing Station: Rt

Broadstone - Cir

Belvedere

6015

Reason Codes for NON-COMPLIANCE:

VC Vertical Clearance
PP Pinch Point
PZ Passing Zone
PO Protruding Object
DS Driveway Cross Slope
CS Panel Cross Slope
WP Width of Panel

Inspector Name: TWS

Date: 4/11/14

Total Number of Driveways: ~~IIII~~ 11

Street Name:	Compliant From	Compliant To	Non-Compliant From	Non-Compliant To	Code	Comments
Belvedere Dr.			0+00	0+03	CS	
	0+03	0+55	0+55	0+69	CS	
			0+69	0+69	DS	4032
			0+69	0+88	CS	
	0+88	1+67	1+67	1+67	VC	Greater than "½" cij.
	1+67	2+11	2+11	2+15	CS	VC
	2+15	2+82	2+82	2+82	VC	" " " "
	2+82	3+67				
BeLvDere Dr.						
367						

6015

Sidewalk Inventory

Start Point: BRIDGE SPRING RD @ LITTLE SPRING WAY

End Point: WINDING RIDGE WAY

Direction of Increasing Station: RT

600S

Reason Codes for NON-COMPLIANCE:

VC Vertical Clearance
PP Pinch Point
PZ Passing Zone
PO Protruding Object
DS Driveway Cross Slope
CS Panel Cross Slope
WP Width of Panel

Inspector Name: JH
Date: 4/11/14

Total Number of Driveways: 3

Street Name:	Compliant From	Compliant To	Non-Compliant From	Non-Compliant To	Code	Comments
LITTLE SPRING	0+00	0+21	0+21		PO	BASKET BALL HOOP
WAY	0+21	0+76	0+76		VC	SEWER CLEANOUT IN SIDEWALK
	0+76	1+11	1+11		VC	
	2+11	2+27	2+27		VC	APRONS CAN BE LAYED TO PZS
WINDING RIDGE WAY	2+27	4+15	END			

600S

Sidewalk Inventory

599a

Start Point: Bridge Spring Rd @ Little Spring way

End Point: " " " @ Winding Ridge Way

Direction of Increasing Station: LT

Reason Codes for NON-COMPLIANCE:

VC Vertical Clearance
PP Pinch Point
PZ Passing Zone
PO Protruding Object
DS Driveway Cross Slope
CS Panel Cross Slope
WP Width of Panel

Inspector Name: KH
Date: 4/11/14

Total Number of Driveways: 4

Street Name:	Compliant From	Compliant To	Non-Compliant From	Non-Compliant To	Code	Comments
Little Spring way	0+00	0+48	0+48		VC	DRIVEWAYS CAN BE USED AS RE'S
	0+48	0+10	2+10		VC	
	2+10	4+11	4+11		PO	
Winding Ridge Way	4+11	4+21				

599s

Sidewalk Inventory

598s

Start Point: Bobolink Pl @ Morning Gate Ln

End Point: Morning Gate Ln

Direction of Increasing Station: RT

Reason Codes for NON-COMPLIANCE:

VC Vertical Clearance
PP Pinch Point
PZ Passing Zone
PO Protruding Object
DS Driveway Cross Slope
CS Panel Cross Slope
WP Width of Panel

Inspector Name: BC
Date: 4-11-14

Total Number of Driveways: 11

Street Name: Bobolink Pl

	Compliant		Non-Compliant			
	From	To	From	To	Code	Comments
Morning Gate Ln	0+00	1+05	1+05	—	JC	
	1+05	1+23	1+23	—	JC	
	1+23	5+84				END @ Morning Gate

598s

Sidewalk Inventory

Start Point: Bobolink Trail @ Morning Gate Ln

End Point: Morning Gate Ln

Direction of Increasing Station: RT

597S

Reason Codes for NON-COMPLIANCE:

VC Vertical Clearance
PP Pinch Point
PZ Passing Zone
PO Protruding Object
DS Driveway Cross Slope
CS Panel Cross Slope
WP Width of Panel

Inspector Name: BF
Date: 4-11-14

Total Number of Driveways: 8

Street Name: Bobolink Tr.

	Compliant		Non-Compliant			
	From	To	From	To	Code	Comments
Morning Gate Ln	0+00	1+13	1+13	—	PO	Bush
	1+13	2+78	2+78	—	VC	
	2+78	4+30	4+30	4+40	CS	
			4+30	—	VC	
			4+40	—	VC	
	4+40	4+59				END @ Morning Gate Ln

597S

1.94

Sidewalk Inventory

(5965a)

Start Point: OCLK Rere Dr. Brushfield Dr.

End Point:

Direction of Increasing Station: Right

Reason Codes for NON-COMPLIANCE:

VC Vertical Clearance
PP Pinch Point
PZ Passing Zone
PO Protruding Object
DS Driveway Cross Slope
CS Panel Cross Slope
WP Width of Panel

Inspector Name: TWS
Date: 4/11/14

Total Number of Driveways: ~~IIII~~ ~~IIII~~ IIII

Street Name:	Compliant From	Compliant To	Non-Compliant From	Non-Compliant To	Code	Comments
Brushfield Dr	0+00	0+03	0+03	0+69	CS	greater than 1/2" lip.
	0+69	1+39	1+39	1+39	VC	" " " "
	1+39	1+55	1+55	1+64	CS	
			1+64	1+64	DS	9158
			1+64	1+91	CS	
	1+91	2+16	2+16	2+32	CS	
			2+32	2+32	DS	9156
			2+32	2+41	CS	
	2+41	2+49	2+49	2+69	CS	
	2+69	2+85	2+85	2+88	CS	
	2+88	6+99	6+99	7+11	CS	7 than 1/2" lip.
	7+11	9+50	9+50	9+50	VC	" " " "
	9+50	9+66	9+66	9+75	CS	
			9+75	9+75	DS	9134
			9+75	9+85	CS	

(5965a)

294

59650

Sidewalk Inventory

Start Point: BeLve Rose Dr / Brushfield Dr.

End Point:

Direction of Increasing Station: Rt

Reason Codes for NON-COMPLIANCE:

VC Vertical Clearance
PP Pinch Point
PZ Passing Zone
PO Protruding Object
DS Driveway Cross Slope
CS Panel Cross Slope
WP Width of Panel

Inspector Name: WTJ
Date: 4/11/14

Total Number of Driveways: 111

Street Name:	Compliant From	Compliant To	Non-Compliant From	Non-Compliant To	Code	Comments
	9+85	10+91	10+91	11+12	CS	greater than 1/2" lip.
	11+12	11+30	11+30	11+39		
			11+39	11+39	DS.	9130
			11+39	11+48	CS	
	11+48	11+87	11+87	11+87	VC	> 1/2" Lip
	11+87	12+07	12+07	12+12	CS	
	12+12	12+31	12+31	12+31	PO	Sewer Clean out 1 1/2" above side walk.
	12+13	12+72	12+72	12+80	CS	
	12+80	13+25	13+25	13+50	CS	
	13+50	14+07	14+07	13+34	CS	
			14+34	14+34	DS	9122
			14+34	14+48	CS	
	14+48	15+22	15+22	15+22	VC	> 1/2" Lip
	15+22	15+47	15+47	15+47	VC	" " "

59650b

394

596sc

Sidewalk Inventory

Start Point: Belvedere Dr / Brush Field Dr

End Point:

Direction of Increasing Station: Rt

Reason Codes for NON-COMPLIANCE:

VC Vertical Clearance
PP Pinch Point
PZ Passing Zone
PO Protruding Object
DS Driveway Cross Slope
CS Panel Cross Slope
WP Width of Panel

Inspector Name: WJT
Date: 4/11/14

Total Number of Driveways: IIII

Street Name:	Compliant From	Compliant To	Non-Compliant From	Non-Compliant To	Code	Comments
	~~12~~ 15+47	15+56	15+56	15+56	VC	Greater than 1/2" Lip
	15+56	16+02	16+02	16+15	CS	
			16+15	16+15	DS	9118
			16+15	16+24	CS	
	16+24	16+36	16+36	16+36	VC	> 1/2" Lip
	16+36	17+44	17+44	17+44	VC	
	17+44	18+94	18+94	19+04	CS	
			19+04	19+04	DS	9110
			19+04	19+14	CS	
	19+14	19+31	19+31	19+31	VC	> 1/2" Lip
	19+31	20+09	20+09	20+09	VC	" " " "
	20+09	20+57	20+57	20+67	CS	
			20+67	20+67	DS	9106
			20+67	20+77	CS	

596sc

494

Sidewalk Inventory

(596sd)

Start Point: Belvedere Dr / Brushfield Dr

End Point: Broadstone Cir.

Direction of Increasing Station: Rt.

Reason Codes for NON-COMPLIANCE:

VC Vertical Clearance
PP Pinch Point
PZ Passing Zone
PO Protruding Object
DS Driveway Cross Slope
CS Panel Cross Slope
WP Width of Panel

Inspector Name: TWS

Date: 4/11/14

Total Number of Driveways: 111

Street Name:	Compliant From	Compliant To	Non-Compliant From	Non-Compliant To	Code	Comments
	20+77	20+96	20+96	21+10	CS	
			21+10	21+10	DS	9104
			21+10	21+38	CS	
	21+38	22+36	22+36	22+36	VC	Greater than 1/2" lip
			22+36	22+64	CS	
	22+64	22+84	22+84	22+96	CS	
	22+96	23+24	23+24	23+48	CS	
	23+48	23+62				
Broadstone Cir.						
4032						

596sd

(Left)

Sidewalk Inventory

Start Point: Belvedere Drive / Brushfield Drive

pg 1 of 2

End Point: Broadstone St.

Direction of Increasing Station:

Reason Codes for NON-COMPLIANCE:

VC Vertical Clearance
PP Pinch Point
PZ Passing Zone
PO Protruding Object
DS Driveway Cross Slope
CS Panel Cross Slope
WP Width of Panel

Inspector Name: T/W
Date: 4-11-14

(10)

50 SSA

Total Number of Driveways: ~~IIII~~ ~~IIII~~

Street Name:	Compliant From	Compliant To	Non-Compliant From	Non-Compliant To	Code	Comments
Brushfield Dr.	0+00	1+23				
Brushfield Circle	0+00	2+27	2+27		VC	
	2+27	2+74				
Carriage Hill Dr.	0+00	0+96				
Carriage Hill Dr.	0+00	2+32				
Belgrave Circle	0+00	1+68	1+68		VC	
	1+68	3+48				
Belgrave Circle	0+00	0+08	0+08		VC	
	0+08	0+98	0+98		VC	
	0+98	1+25	1+25		DS	9133
			1+25	1+35	CS	
	1+35	2+80				
Bowling Green Dr.	0+00	1+65	1+65		DS	9127
			1+65	1+77	CS	

595 SA

(Left)

Sidewalk Inventory

Start Point: Belvedere Drive / Brushfield Drive

Pg 2 of 2

End Point: Broadstone St.

Direction of Increasing Station:

Reason Codes for NON-COMPLIANCE:

VC Vertical Clearance
PP Pinch Point
PZ Passing Zone
PO Protruding Object
DS Driveway Cross Slope
CS Panel Cross Slope
WP Width of Panel

Inspector Name: T/W
Date: 4-11-14

(6)

595sb

Total Number of Driveways: ~~IIII~~ I

Street Name:	Compliant From	Compliant To	Non-Compliant From	Non-Compliant To	Code	Comments
	1+77	2+13	2+13	2+41	CS	
			2+41		DS	9125
			2+41	2+62	CS	
Bowling Green Lane	0+00	1+40	1+40		DS	9115
			1+40	1+50	CS	
	1+50	1+92	1+92		DS	9113
			4+92	2+02	CS	
	2+02	2+48				
Belvedere Lane	0+00	1+39	1+39		VC	
	1+39	1+42	1+42	1+61	CS	
			1+61		DS	9099
			1+61	1+71	CS	
	1+71	1+84	1+84		VC	
	1+84	2+47				

Broadstone St. 2+47

595sb

Sidewalk Inventory

Start Point: Appletfield Path / (BARNGATE Circle)

End Point: "

Direction of Increasing Station: LF

594S

Reason Codes for NON-COMPLIANCE:

VC Vertical Clearance
PP Pinch Point
PZ Passing Zone
PO Protruding Object
DS Driveway Cross Slope
CS Panel Cross Slope
WP Width of Panel

Inspector Name: RJ WH
Date: 4/11/13

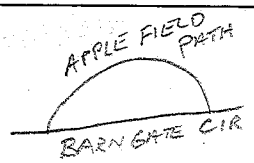

Total Number of Driveways: 8

Street Name:	Compliant From	Compliant To	Non-Compliant From	Non-Compliant To	Code	Comments
Barngate Cir.	0+00	0+16	0+16		JC	
	0+16	3+80				

594s

59352

Sidewalk Inventory

Start Point: Pebble Beach Terr @ Broadmoor Terr N (L)

End Point: 10028 Pebble Beach Ter.

Direction of Increasing Station:

Reason Codes for NON-COMPLIANCE:

VC Vertical Clearance
PP Pinch Point
PZ Passing Zone
PO Protruding Object
DS Driveway Cross Slope
CS Panel Cross Slope
WP Width of Panel

Inspector Name: OZ, KA
Date: 4/10/14

Total Number of Driveways: 6

Street Name:	Compliant From	Compliant To	Non-Compliant From	Non-Compliant To	Code	Comments
Broadmoor Ter N	0+00	0+34	0+34	—	VC	
	0+34	0+80	0+80	—	VC	
	0+80	2+33	2+33	2+47	CS	
	2+49	3+94	3+94	—	VC	
	3+94	4+14	4+14	—	VC	
	4+14	4+35	4+35	—	VC	
	4+35	5+43	5+43	—	VC	
	5+43	6+22	6+22	—	VC	
	6+22	6+43	6+43	—	VC	
	6+43	6+91	6+91	7+21	CS	
	7+21	7+85	7+85	—	VC	
	7+85	8+08	8+08	—	VC	
	8+08	8+28	8+28	—	VC	
	8+28	8+40	8+40	—	VC	

59352

HA

7576
1.43

2 of 2

59356

Sidewalk Inventory

Start Point: Pebble Beach Ter @ Broadmoor Ter N

End Point: 10008 Pebble Beach Ter.

Direction of Increasing Station:

Reason Codes for NON-COMPLIANCE:

VC Vertical Clearance
PP Pinch Point
PZ Passing Zone
PO Protruding Object
DS Driveway Cross Slope
CS Panel Cross Slope
WP Width of Panel

Inspector Name: OZ, KA
Date: 4/10/14

Total Number of Driveways: 6

Street Name:	Compliant From	Compliant To	Non-Compliant From	Non-Compliant To	Code	Comments
	8+40	9+07	9+07	—	VC	
	9+07	9+07	9+07	9+22	CS	
	9+22	10+07	10+07	—	VC	
	10+07	11+43	11+43	—	VC	
	11+43	13+20				
Berwick PI N	0+00	0+19	0+19	0+36	CS	
	0+36	1+50	1+50	—	VC	
	1+50	1+50	1+50	2+97	CS	
	2+97	3+37	3+37	7+23	CS	
	7+23	7+72	7+72	—	VC	
	7+72	7+72	7+72	7+93	CS	End

59356

592sa

Sidewalk Inventory

Start Point: Ritchie Dr @ Holly Hills Country Club (L)

End Point: Ritchie Way

Direction of Increasing Station:

Reason Codes for NON-COMPLIANCE:

VC Vertical Clearance
PP Pinch Point
PZ Passing Zone
PO Protruding Object
DS Driveway Cross Slope
CS Panel Cross Slope
WP Width of Panel

Inspector Name: OZ, KA
Date: 4/10/14

Total Number of Driveways: 4

Street Name:	Compliant From	Compliant To	Non-Compliant From	Non-Compliant To	Code	Comments
Holly Hills Country Club			0+00	1+73	CS	
	1+73	2+16	2+16	2+24	CS	
	2+24	2+54	2+54	3+26	CS	
	3+26	3+67	3+67	4+48	CS	
	4+48	5+50	5+50	5+50	PO	tree
	5+50	6+36	6+36	7+34	CS	
	7+34	7+71	7+71	—	VC	
	7+71	7+71	7+71	10+68	CS	
Entrance 1			0+00	3+71	DS	9925
	3+71	3+71	3+71	5+82	CS	
	5+82	5+82	5+82	5+82	DS	9923
	5+82	6+82	5+82	6+46	CS	
	6+46	6+46	6+46	6+46	DS	9921
	6+46	6+46	6+46	7+62	CS	

592sa

592Sb

Sidewalk Inventory

Start Point: Ritchie Dr. @ Holly Hills Country Club ±

End Point: Ritchie Way

Direction of Increasing Station:

Reason Codes for NON-COMPLIANCE:

VC Vertical Clearance
PP Pinch Point
PZ Passing Zone
PO Protruding Object
DS Driveway Cross Slope
CS Panel Cross Slope
WP Width of Panel

Inspector Name: GZ, KA
Date: 4/10/14

Total Number of Driveways:

Street Name:	Compliant From	Compliant To	Non-Compliant From	Non-Compliant To	Code	Comments
	7+62	7+62	7+62	7+62	DS	9919
	7+62	7+62	7+62	8+64	CS	
	8+64	8+64	8+64	8+64	DS	9917
	8+64	8+64	8+64	9+73	CS	
	9+73	9+73	9+73	9+73	DS	9915
	9+73	9+73	9+73	10+20	CS	
	10+20	11+52	11+52	12+08	CS	
	12+08	12+38	12+38	13+42	CS	
	13+42	13+42	13+42	13+42	DS	9911
	13+42	13+42	13+42	14+32	CS	
	14+32	14+32	14+32	14+32	DS	9909
	14+32	14+32	14+32	16+70	CS	
	16+70	16+70	16+70	16+70	DS	9907
	16+70	16+70	16+70	19+66	CS	

592sb

592Sc

Sidewalk Inventory

Start Point: Ritchie Dr. @ Holly Hills Country Club ±

End Point: Ritchie Way

Direction of Increasing Station:

Reason Codes for NON-COMPLIANCE:

VC Vertical Clearance
PP Pinch Point
PZ Passing Zone
PO Protruding Object
DS Driveway Cross Slope
CS Panel Cross Slope
WP Width of Panel

Inspector Name: OZ, KA
Date: 4/10/14

Total Number of Driveways: 1

Street Name:	Compliant From	Compliant To	Non-Compliant From	Non-Compliant To	Code	Comments
Carnoustie Pl			0+00	0+28	CS	
	0+28	0+87	0+87	3+35	CS	
	3+35	3+35	3+35	3+35	DS	9901
	3+35	3+35	3+35	4+31	CS	End

592Sc

Sidewalk Inventory

591S

Start Point: Ritchie WCW @ Ritchie Dr.

End Point: Private Path

Direction of Increasing Station: L+

Reason Codes for NON-COMPLIANCE:

VC Vertical Clearance
PP Pinch Point
PZ Passing Zone
PO Protruding Object
DS Driveway Cross Slope
CS Panel Cross Slope
WP Width of Panel

Inspector Name: OZ, KA
Date: 4/10/14

Total Number of Driveways: Ø

Street Name:	Compliant From	Compliant To	Non-Compliant From	Non-Compliant To	Code	Comments
Ritchie Dr.	0+00	4+30	4+30	5+99	CS	
	5+99	6+45				End

591s

590Sa

Sidewalk Inventory

Start Point: Roy Ct. @ Royal Oak Dr R

End Point: Royal Oak Dr.

Direction of Increasing Station:

Reason Codes for NON-COMPLIANCE:

VC Vertical Clearance
PP Pinch Point
PZ Passing Zone
PO Protruding Object
DS Driveway Cross Slope
CS Panel Cross Slope
WP Width of Panel

Inspector Name: OZ, KA
Date: 4/10/14

Total Number of Driveways: 5

Street Name:	Compliant From	Compliant To	Non-Compliant From	Non-Compliant To	Code	Comments
Royal Oak Dr.	0+00	0+34	0+34	0+75	CS	
	0+75	0+90	0+90	1+15	CS	
	1+15	1+28	1+28	1+32	CS	
Sponseller Ct.	0+00	0+09	0+09	0+86	CS	
	0+86	0+86	0+86	—	VC	
	0+86	2+12	2+12	—	VC	
	2+12	2+26	2+26	—	VC	
	2+26	2+60	2+60	—	VC	
	2+60	2+65	2+65	2+65	DS	5513
	2+65	2+70	2+70	—	VC	
	2+70	2+70	2+70	2+85	CS	
	2+85	3+35	3+35	—	VC	
	3+35	3+35	3+35	3+44	CS	
	3+44	3+44	3+44	3+44	DS	5515

590sa

59 DSb

Sidewalk Inventory

Start Point: Roy Ct @ Royal Oak Dr R

End Point: Royal Oak Dr

Direction of Increasing Station:

Reason Codes for NON-COMPLIANCE:

VC Vertical Clearance
PP Pinch Point
PZ Passing Zone
PO Protruding Object
DS Driveway Cross Slope
CS Panel Cross Slope
WP Width of Panel

Inspector Name: OZ, KA
Date: 4/10/14

Total Number of Driveways: 15

Street Name:	Compliant From	Compliant To	Non-Compliant From	Non-Compliant To	Code	Comments
	3+44	3+44	3+44	3+70	CS	
	3+70	4+39	4+39	—	VC	
	4+39	4+50	4+50	—	VC	
	4+50	4+99	4+99	—	VC	
	4+99	5+75	5+75	5+96	CS	
	5+96	5+96	5+96	—	VC	
	5+96	6+07	6+07	—	VC	
	6+07	6+36	6+36	—	VC	
	6+36	6+87	6+87	7+22	CS	
	7+22	7+22	7+22	7+22	DS	5516
	7+22	7+22	7+22	7+55	CS	
	7+55	9+55	9+55	—	VC	
	9+55	10+16	10+16	—	VC	
	10+16	10+27	10+27	10+27	DS	5506

59 Osb

111

590sc

Sidewalk Inventory

Start Point: Roy Ct. @ Royal Oak Dr R

End Point: Royal Oak Dr

Direction of Increasing Station:

Reason Codes for NON-COMPLIANCE:

VC Vertical Clearance
PP Pinch Point
PZ Passing Zone
PO Protruding Object
DS Driveway Cross Slope
CS Panel Cross Slope
WP Width of Panel

Inspector Name: OZ, KA
Date: 4/10/14

Total Number of Driveways: 3

Street Name:	Compliant From	Compliant To	Non-Compliant From	Non-Compliant To	Code	Comments
	10+27	10+27	10+27	10+36	CS	
	10+36	10+41	10+41	—	VC	
	10+41	10+62	10+62	—	VC	
	10+62	10+82	10+82	—	VC	
	10+82	11+37	11+37	—	VC	
	11+37	11+57	11+57	—	VC	
	11+57	11+80	11+80	—	VC	
	11+80	11+91	11+91	—	VC	
	11+91	11+96	11+96	12+21	CS	End

590sc

11+02

(589S)

Sidewalk Inventory

Start Point: Nottingham Dr / Wyndham Dr

End Point: " "

Direction of Increasing Station: South / South west

Reason Codes for NON-COMPLIANCE:

VC Vertical Clearance	DS Driveway Cross Slope
PP Pinch Point	CS Panel Cross Slope
PZ Passing Zone	WP Width of Panel
PO Protruding Object	

Inspector Name: DSO

Date: 4/10/14

Nottingham Hill

Left side

Total Number of Driveways: 8

Street Name:	Compliant From	Compliant To	Non-Compliant From	Non-Compliant To	Code	Comments
Wyndham	0+00	7+47				Start at # 9852
			7+47	7+47	VC	at Driveway # 9870
	7+47	7+68	7+68	7+68	VC	" " "
	7+68	7+95	7+95	7+95	VC	at tree
	7+95	9+30	9+30	9+34	CS	
			9+34	9+54	VC	
			9+54	9+50	CS	
	9+50	9+62	9+62	9+83	DS	at # 9876
			9+83	9+99	CS	
Wyndham Dr	9+99	11+02				end at intersection

DW JHT 11

589S

..385

Sidewalk Inventory

Start Point: Notting Hill Dr/Wyndham Dr

End Point: Wyndham Dr

Direction of Increasing Station: west

Reason Codes for NON-COMPLIANCE:

VC	Vertical Clearance	DS	Driveway Cross Slope
PP	Pinch Point	CS	Panel Cross Slope
PZ	Passing Zone	WP	Width of Panel
PO	Protruding Object		

Inspector Name: DSO

Date: 4/10/14

Notting Hill

Right side

Total Number of Driveways: ~~20 total for road~~

Street Name:	Compliant From	Compliant To	Non-Compliant From	Non-Compliant To	Code	Comments
Eldon Ridge Ave			20+83	21+09	CS	
			21+09	21+30	DS	at # 9709
			21+30	21+50	CS	
	21+50	22+43				end at Wyndham Dr

Dwg: 1

588s

Sidewalk Inventory

Start Point: Notting Hill Dr / Wyndham Dr

End Point: Wyndham Dr

Direction of Increasing Station: west

Reason Codes for NON-COMPLIANCE:

VC Vertical Clearance	DS Driveway Cross Slope
PP Pinch Point	CS Panel Cross Slope
PZ Passing Zone	WP Width of Panel
PO Protruding Object	

Inspector Name: DSO

Date: 4/10/14

N. Hill Dr

right side

Total Number of Driveways: 20

Street Name:	Compliant From	Compliant To	Non-Compliant From	Non-Compliant To	Code	Comments
	9+40	10+13	10+13	10+13	VC	
	10+13	10+50	10+50	10+58	CS	
			10+68	10+78	DS	at # 9820
	10+78	10+83	10+83	10+83	VC	
	10+83	14+03	14+03	14+08	CS	
	14+08	14+28	14+28	14+32	CS	
	14+32	14+68	14+68	14+72	CS	
	14+72	14+83	14+83	14+87	CS	
	14+87	15+48	15+48	16+40	CS	
	16+40	16+52	16+52	16+64	CS	
	16+64	17+28	17+28	17+40	CS	
	17+40	17+52	17+52	17+88	CS	
	17+88	18+20	18+20	19+21	CS	
Ethan Ridge Dr	19+21	20+83				ramp at Ethan Ridge Dr

DW: ~~114~~ 1

5875

587s

5865

Sidewalk Inventory

Start Point: Notting Hill Dr / Wyndham Dr

End Point: Wyndham

Direction of Increasing Station: North / north west

Reason Codes for NON-COMPLIANCE:

VC Vertical Clearance	DS Driveway Cross Slope
PP Pinch Point	CS Panel Cross Slope
PZ Passing Zone	WP Width of Panel
PO Protruding Object	

Inspector Name: _____

Date: _____

Notting Hill

Right side

Total Number of Driveways: ~~[illegible]~~ 18

Street Name:	Compliant From	Compliant To	Non-Compliant From	Non-Compliant To	Code	Comments
Wyndham	0+00	0+54				start at # 9852
			0+54	0+75	DS	DS at # 9850
			0+75	0+86	CS	
	0+86	1+98	1+98	2+19	DS	DS at # 9846
	2+19	2+64	2+64	2+84	DS	" " # 9844
	2+84	3+85	3+85	4+03	DS	" " # 9838
	4+03	4+55	4+55	4+75	DS	" " # 9836
	4+75	5+33	5+33	5+53	DS	" " # 9834
	5+53	7+01	7+01	7+05	CS	
	7+05	7+34	7+34	7+44	CS	
	7+44	7+64	7+64	7+69	CS	
	7+69	8+83	8+83	8+92	CS	
			8+92	9+13	DS	at # 9824
			9+13	9+40	CS	

~~[illegible]~~ ~~[illegible]~~ ///

5865

58s

Sidewalk Inventory

Start Point: Wyndham Dr / Braidwood Dr / Rothwell Ln

End Point: Nottingham Hill Dr / Wyndham Dr (2nd intersection)

Direction of Increasing Station: east

Reason Codes for NON-COMPLIANCE:

VC Vertical Clearance
PP Pinch Point
PZ Passing Zone
PO Protruding Object
DS Driveway Cross Slope
CS Panel Cross Slope
WP Width of Panel

Inspector Name: DSO
Date: 4/10/14

Wyndham Dr cont. (left side of street)

Total Number of Driveways: Ø

Street Name:	Compliant From	Compliant To	Non-Compliant From	Non-Compliant To	Code	Comments
	3+36	3+64	3+64	3+77	CS	
	3+77	5+27	5+27	5+27	VC	gas valve cover - dome type
	5+27	5+58	5+58	5+86	DS	at # 9732
	5+86	5+90	5+90	5+90	VC	needs partial grinding
	5+90	6+93	6+93	6+93	VC	
	6+93	7+11	7+11	7+37	CS	
	7+37	7+73	7+73	7+82	CS	
	7+82	8+55	8+55	8+64	CS	first panel d/s is bad at # 9742
	8+64	10+35	10+35	10+49	CS	
	10+49	13+12	13+12	13+12	VC	
	13+12	13+89	13+89	14+03	CS	
			14+03	14+03	VC	needs partial grinding
	14+03	14+11	14+11	14+15	CS	
	14+15	14+74	14+74	14+74	VC	
	14+74	15+07				

end at Nottingham Hill Dr

DW: ~~IIII~~ ~~IIII~~ IIII

585s

5+01
0+83

5845

Sidewalk Inventory

Start Point: Wyndham Dr / Braidwood Dr / Rodwell Ln

End Point: Nottingham Hill Drive (2nd intersection)

Direction of Increasing Station: East

Reason Codes for NON-COMPLIANCE:

VC Vertical Clearance	DS Driveway Cross Slope
PP Pinch Point	CS Panel Cross Slope
PZ Passing Zone	WP Width of Panel
PO Protruding Object	

Inspector Name: DSO

Date: 4/10/19

Wyndham Dr — left side of street

Total Number of Driveways: 22 total

Street Name:	Compliant From	Compliant To	Non-Compliant From	Non-Compliant To	Code	Comments
Wyndham Dr	0+00	2+06	2+06	2+62	CS	DS/CS at # 9704
	2+62	2+88	2+88	3+09	DS	DS at # 9706
	3+09	3+23	3+23	3+23	VC	
	3+23	3+37	3+37	3+46	DS	at # 9708
	3+46	3+59	3+59	3+67	CS	
	3+67	3+87	3+87	4+03	CS	
Nottingham Hill Dr	4+03	4+86	4+86	5+01	CS	end at Nottingham Hill Dr
Nottingham Hill Dr	0+00	0+83				end at Wyndham Way
Wyndham Way	0+00		0+00	0+11	CS	
	0+11	0+95	0+95	1+03	CS	
	1+03	1+11	1+11	1+24	CS	
	1+24	1+31	1+31	1+97	CS	
	1+97	3+04	3+04	3+28	CS	
	3+28	3+36	3+36	3+36	VC	

Dwi: ~~HH~~ HH

584s

Sidewalk Inventory

(5835)

Start Point: Royal Crest Drive / Royal Crest Circle / Caledonian Dr

End Point: MD 80

Direction of Increasing Station: South

Reason Codes for NON-COMPLIANCE:

VC Vertical Clearance	DS Driveway Cross Slope
PP Pinch Point	CS Panel Cross Slope
PZ Passing Zone	WP Width of Panel
PO Protruding Object	

Inspector Name: DSO

Date: 4/10/14

Royal crest Dr

Left side

Total Number of Driveways:

Street Name:	Compliant From	Compliant To	Non-Compliant From	Non-Compliant To	Code	Comments
Royal Crest Circle	0+00	0+16	0+16	0+24	CS	
	0+24	0+84	0+84	0+84	VC	
	0+84	1+68	1+68	1+96	CS	
	1+96	2+63	2+63	2+76	CS	
	2+76	2+89	2+89	2+89	VC	
	2+89	3+66	3+66	3+66	VC	
			3+66	3+70	CS	
	3+70	3+90	3+90	4+16	CS	end at ramp north side
Shetland Ct	0+00	0+42	0+42	0+46	CS	start at ramp south side
	0+46	0+54	0+54	0+54	VC	
	0+54	1+27	1+27	1+27	VC	
	1+27	1+85	1+85	2+05	CS	
Brave Heart Lane	2+05	2+77				end at ramp north side

5835

5825

DV Sidewalk Inventory

Start Point: Royal Crest / Brawlwood Lane

End Point: MD 80

Direction of Increasing Station: Lt

Reason Codes for NON-COMPLIANCE:

VC Vertical Clearance	DS Driveway Cross Slope
PP Pinch Point	CS Panel Cross Slope
PZ Passing Zone	WP Width of Panel
PO Protruding Object	

Inspector Name: Dso

Date: 4/10/14

Total Number of Driveways: 0

Street Name:	Compliant From	Compliant To	Non-Compliant From	Non-Compliant To	Code	Comments
Brawlwood Lane	0+00	0+76	0+76	0+76	VC	
	0+76	0+92				end at Longhope Lane
Longhope Lane	0+00	2+15	2+15	2+34	CS	
	2+34	2+71	2+71	2+75	PO	gas valve cover also a VC
			2+75	2+78	VC	
	2+75	3+39				end at MD 80

5825

2429

(5815)

Sidewalk Inventory

Start Point: Royal Crest Dr at Longhorn Lane / Pool entrance

End Point: Caledonia

Direction of Increasing Station: ~~[illegible]~~ Lt

Inspector Name: DSO

Date: 4/20/10

Reason Codes for NON-COMPLIANCE:

VC Vertical Clearance	DS Driveway Cross Slope
PP Pinch Point	CS Panel Cross Slope
PZ Passing Zone	WP Width of Panel
PO Protruding Object	

Total Number of Driveways: 0

Street Name:	Compliant From	Compliant To	Non-Compliant From	Non-Compliant To	Code	Comments
Longhorn Lane			0+00	0+00	VC	
	0+00	0+12	0+12	0+12	VC	
	0+12	0+57	0+57	0+57	VC	
	0+57	2+17	2+17	2+17	VC	
	2+17	2+29				end at north pool entrance

5815

6+25

Sidewalk Inventory

Start Point: Royal Crest Dr at north Pal entrance

End Point:

Direction of Increasing Station: Lt

580S

Reason Codes for NON-COMPLIANCE:

VC Vertical Clearance
PP Pinch Point
PZ Passing Zone
PO Protruding Object
DS Driveway Cross Slope
CS Panel Cross Slope
WP Width of Panel

Inspector Name: Dso
Date: 4/10/14

Total Number of Driveways: 1

Street Name:	Compliant From	Compliant To	Non-Compliant From	Non-Compliant To	Code	Comments
N. Pal entrance	0+00		0+00	0+00	VC	
	0+00	0+44	0+44	0+44	VC	
			0+52	0+52	VC	
			0+68	0+68	VC	
			0+84	0+84	VC	
	0+84	1+08	1+08	1+20	CS	
	1+20	1+88	1+88	1+88	VC	
	1+88	2+07	2+07	2+11	CS	
			2+11	2+28	DS	utility box 9655 entrance
			2+28	2+28	VC	
			2+28	2+53	CS	also VC at 2+28 and 2+32
	2+53	2+70	2+70	2+70	VC	
	2+70	3+10	3+10	3+10	VC	easy grind
	3+10	6+25	6+25	6+25	VC	

6+25 6+34 end at Caledonia Dr.

DW - 1

580s

4+82

Sidewalk Inventory

Start Point: Royal Crest Circle at traffic circle

End Point: Caledonia

5785

Direction of Increasing Station: ~~South~~ Rt

Reason Codes for NON-COMPLIANCE:

VC Vertical Clearance	DS Driveway Cross Slope
PP Pinch Point	CS Panel Cross Slope
PZ Passing Zone	WP Width of Panel
PO Protruding Object	

Inspector Name: Bso

Date: 4/10/14

Total Number of Driveways: 3

Street Name:	Compliant From	Compliant To	Non-Compliant From	Non-Compliant To	Code	Comments
traffic circle south west ramp	0+00	1+62	1+62	1+66	CS	gas valve in bad panel
	1+66	2+03	2+03	2+21	DS	at # 9661/9663 · shared driveway
			2+21	2+29	CS	
	2+29	2+93	2+93	2+93	VC	
	2+93	4+27	4+27	4+35	CS	
	4+35	4+51	4+51	4+51	VC	easy grind fix
Caledonia Drive	4+51	4+82				end at Caledonia/Royal crest Dr

5785

Sidewalk Inventory

Start Point: Royal Crest Circle at Caledonia / Royal crest circle

End Point: Traffic circle

5795

Direction of Increasing Station: north

Reason Codes for NON-COMPLIANCE:

VC Vertical Clearance	DS Driveway Cross Slope
PP Pinch Point	CS Panel Cross Slope
PZ Passing Zone	WP Width of Panel
PO Protruding Object	

Inspector Name: DSo

Date: 7/10/19

Royal Crest Cir. (right side) in side of loop

Total Number of Driveways: 0

Street Name:	Compliant From	Compliant To	Non-Compliant From	Non-Compliant To	Code	Comments
Caledonia Dr	0+00		0+00	1+57	CS	
	1+57	1+69	1+69	1+74	CS	
	1+74	2+33				end at Glasgow Way
Glasgow Way	0+00		0+00	0+00	VC	
	0+00	0+95	0+95	0+95	PO	tree trimming needed
	0+95	1+98				end at traffic circle - first ramp
traffic circle - first ramp	0+00	0+12	0+12	0+27	CS	
	0+27	0+49				end at ramp at Aberdeen Way

5795

9+65

Sidewalk Inventory

Start Point: Royal Crest Circle at Caledonia Dr / Royal Crest Drive

End Point: Glasgow Way

5775

Direction of Increasing Station: counter clockwise on inside of circle

Reason Codes for NON-COMPLIANCE:

VC Vertical Clearance
PP Pinch Point
PZ Passing Zone
PO Protruding Object
DS Driveway Cross Slope
CS Panel Cross Slope
WP Width of Panel

Inspector Name: DSO
Date: 9/10/14

LX

Total Number of Driveways: 10

Street Name:	Compliant From	Compliant To	Non-Compliant From	Non-Compliant To	Code	Comments
at Royal Crest Dr	0+00	0+40	0+40	1+37	CS	(vc at 1+17)
	1+37	1+95	1+95	1+95	VC	
	1+95	3+09	3+09	3+13	CS	
	3+13	3+35	3+35	3+44	CS	vc at 3+35
	3+44	3+75	3+75	3+88	CS	vc at 3+86 - valve cover
	3+88	3+93	3+93		VC	
	3+93	4+48	4+48	4+57	CS	
	4+57	4+61	4+61		VC	easy grind
	4+61	4+90	4+90	5+07	DS	at # 9724
			5+07	5+23	CS	vc at 5+17
	5+23	5+84	5+84		VC	
	5+84	6+47	6+47	6+56	CS	
	6+56	6+76	6+76	6+85	CS	
	6+85	7+02	7+02	7+19	CS	
	7+19	9+40	9+40	9+63	CS	DW ~~1111~~ ~~1111~~

end at Glasgow

5775

2+32

Sidewalk Inventory

Start Point: Royal Crest Circle at Glasgow Way

End Point: Aberdeen Way

5765

Direction of Increasing Station: counter clockwise, inside of circle

Reason Codes for NON-COMPLIANCE:

VC Vertical Clearance
PP Pinch Point
PZ Passing Zone
PO Protruding Object
DS Driveway Cross Slope
CS Panel Cross Slope
WP Width of Panel

Inspector Name: DSO

Date: 7/10/14

Total Number of Driveways: 2

Street Name:	Compliant From	Compliant To	Non-Compliant From	Non-Compliant To	Code	Comments
~~(continued)~~	~~1+19~~	~~9+40~~	~~9+40~~	~~9+63~~	~~CS~~	~~End at Glasgow Way~~
begin at north side of Glasgow	0+00	0+04	0+04		VC	
	0+04	0+76	0+76		VC	
	0+76	0+83	0+83		VC	
	0+83	2+32				end at Aberdeen Way
begin at north side Aberdeen Way	0+00		0+00		VC	
			0+00		CS	

5765

Sidewalk Inventory

Start Point: Royal Crest Circle / Aberdeen Way @ Round-A-Bout (Right)

End Point: Aberdeen Way

Direction of Increasing Station:

pg 1 of 2

575sa

Reason Codes for NON-COMPLIANCE:

VC Vertical Clearance
PP Pinch Point
PZ Passing Zone
PO Protruding Object
DS Driveway Cross Slope
CS Panel Cross Slope
WP Width of Panel

Inspector Name: T/W
Date: 4-10-14

(i)

Total Number of Driveways: 1

Street Name:	Compliant From	Compliant To	Non-Compliant From	Non-Compliant To	Code	Comments
Aberdeen Way	0+00	0+82	0+82		VC	
	0+82	0+99	0+99		VC	
	0+99	1+24	1+24		VC	
	1+24	2+26	2+26	2+33	CS	
Loch Ness Ct.	0+00	1+19	1+19	1+35	CS	
	1+35	2+53	2+53		VC	
	2+53	2+67	2+67	3+78	CS	
	3+78	5+09	5+09	5+80	CS	
	5+80	5+96	5+96		VC	
	5+96	6+21	6+21	6+90	CS	
	6+90	7+03	7+03		VC	
	7+03	7+40	7+40	7+52	CS	
	7+52	7+75	7+75		VC	
	7+75	8+31	8+31		VC	

575as

Sidewalk Inventory

Start Point: Royal Crest Circle / Aberdeen Way (Round-A-Bout) (Right) pg 2 of 2

End Point: Aberdeen Way

575 Sb

Direction of Increasing Station:

Inspector Name: T/W

Date: 4-10-14

Reason Codes for NON-COMPLIANCE:

VC Vertical Clearance
PP Pinch Point
PZ Passing Zone
PO Protruding Object
DS Driveway Cross Slope
CS Panel Cross Slope
WP Width of Panel

6

Total Number of Driveways: ~~HH~~ 1

Street Name:	Compliant From	Compliant To	Non-Compliant From	Non-Compliant To	Code	Comments
	8+31	8+40	8+40		VC	
	8+40	9+11	9+11	9+49	CS	
			9+49		DS	9698
			9+49	9+73	CS	
	9+73	9+85	9+85	10+33	CS	
	10+33	10+55	10+55	11+22	CS	
			11+22		DS	9702
			11+22	11+62	CS	
	11+62	12+43	12+43	13+27	CS	
Aberdeen Way	13+27					

575sb

(Right) (Circle)

Sidewalk Inventory

pg 1 of 2

(574 So)

Start Point: Loch Ness Ct. / Royal Crest Circle

End Point: Royal Crest Circle

Direction of Increasing Station:

Reason Codes for NON-COMPLIANCE:

VC Vertical Clearance
PP Pinch Point
PZ Passing Zone
PO Protruding Object
DS Driveway Cross Slope
CS Panel Cross Slope
WP Width of Panel

Inspector Name: T/W
Date: 4-10-14

Total Number of Driveways: Ø

Street Name:	Compliant From	Compliant To	Non-Compliant From	Non-Compliant To	Code	Comments
Royal Crest			0+00	0+07	CS	
Circle	0+07	2+22	2+22		VC	
	2+22	2+34	2+34		VC	
	2+34	2+46	2+46		VC	
	2+46	2+74	2+74		VC	
	2+74	2+83	2+83		VC	
	2+83	3+78	3+78		VC	
	3+78	4+00	4+00		VC	
	4+00	4+19	4+19		VC	
	4+19	4+58	4+58		VC	
	4+58	5+18	5+18		VC	
	5+18	5+55	5+55		VC	
	5+55	5+83	5+83	5+86	CS	
			5+86		VC	

[574 So]

Sidewalk Inventory

Start Point: Loch Ness Ct. / Royal Crest Circle

pg 2 of 2

End Point: Royal Crest Circle

57A Sb

Direction of Increasing Station:

Reason Codes for NON-COMPLIANCE:

VC Vertical Clearance
PP Pinch Point
PZ Passing Zone
PO Protruding Object
DS Driveway Cross Slope
CS Panel Cross Slope
WP Width of Panel

Inspector Name: T/V
Date: 4-10-14

Total Number of Driveways:

Street Name:	Compliant From	Compliant To	Non-Compliant From	Non-Compliant To	Code	Comments
~~Royal Crest~~	5+86	5+98	5+98		VC	
	5+98	6+11	6+11		VC	
	6+11	6+58	6+58		VC	
	6+58	7+29	7+29		VC	
	7+29	9+09	9+09	9+38	CS	
			9+38		VC	
	9+38	9+88	9+88		VC	
	9+88	10+07				
Royal Crest Circle	10+07					

57A Sb

(Left)

Sidewalk Inventory

5735

Start Point: Mt. Nevis Pass / Royal Crest Circle

End Point: Royal Crest Circle

Direction of Increasing Station:

Inspector Name: TW

Date: 4-16-14

Reason Codes for NON-COMPLIANCE:

VC Vertical Clearance
PP Pinch Point
PZ Passing Zone
PO Protruding Object
DS Driveway Cross Slope
CS Panel Cross Slope
WP Width of Panel

Total Number of Driveways: ~~IIII~~ 1 (6)

Street Name:	Compliant From	Compliant To	Non-Compliant From	Non-Compliant To	Code	Comments
Royal Crest	0+00	0+32	0+32		DS	3960
Circle			0+32	0+46	CS	
	0+46	0+72	0+72		PO	Bushes
	0+72	1+21	1+21		VC	
	1+21	2+00	2+00		PO	~~S~~ Bushes
	2+00	2+19	2+19	2+37	CS	
			2+37		DS	3963
			2+37	2+67	CS	
	2+67	2+88	2+88		DS	3961
			2+88	2+96	CS	
	2+96	3+46				
Royal Crest	3+46					
Circle						

5735

(Round-A-Bout) (Right)

Sidewalk Inventory

5725

Start Point: Aberdeen Way / Royal Crest Circle

End Point: Royal Crest Circle

Direction of Increasing Station:

Inspector Name: T/W

Date: 4-10-14

Reason Codes for NON-COMPLIANCE:

VC Vertical Clearance
PP Pinch Point
PZ Passing Zone
PO Protruding Object
DS Driveway Cross Slope
CS Panel Cross Slope
WP Width of Panel

Total Number of Driveways: ~~HHT~~ III 8

Street Name:	Compliant From	Compliant To	Non-Compliant From	Non-Compliant To	Code	Comments
Royal Crest Circle	0+00	0+36	0+36		VC	
	0+36	1+40	1+40		VC	
	1+40	2+13	2+13		VC	
	2+13	2+27	2+27		VC	
	2+27	2+63	2+63		VC	
	2+63	3+71	3+71		DS	3911
			3+71	3+79	CS	
	3+79	4+07	4+07		VC	
	4+07	5+40	5+40		VC	
	5+40	5+96	5+96		VC	
	5+96	6+27	6+27		VC	
	6+27	6+64	6+64	6+71	CS	
Royal Crest	6+71					
Circle						

5725

(Right)

Sidewalk Inventory

5715

Start Point: Aberdeen Way / Royal Crest Circle

End Point: Royal Crest Circle (Round-a-Bout)

Direction of Increasing Station:

Reason Codes for NON-COMPLIANCE:

VC Vertical Clearance
PP Pinch Point
PZ Passing Zone
PO Protruding Object
DS Driveway Cross Slope
CS Panel Cross Slope
WP Width of Panel

Inspector Name: TW

Date: 4-16-14

9

Total Number of Driveways: ~~IIII~~ IIII

Street Name:	Compliant From	Compliant To	Non-Compliant From	Non-Compliant To	Code	Comments
Royal Crest			0+00	0+15	CS	
Circle	0+15	0+59	0+59		VC	
	0+59	1+39	1+39		VC	
	1+39	4+27	4+27	4+35	CS	
	4+35	5+19	5+19		VC	
	5+19	5+57	5+57		VC	
	5+57	6+68	6+68	6+72	CS	
Royal Crest	6+72					
Circle						
(Round-a-Bout)						

5715

Sidewalk Inventory

Start Point: Glasgow Way / Royal Crest Circle (Right)

5705

End Point: Royal Crest Circle

Direction of Increasing Station:

Reason Codes for NON-COMPLIANCE:

VC Vertical Clearance
PP Pinch Point
PZ Passing Zone
PO Protruding Object
DS Driveway Cross Slope
CS Panel Cross Slope
WP Width of Panel

Inspector Name: T/W
Date: 4-10-14

8

Total Number of Driveways: ~~IIII~~ III

Street Name:	Compliant From	Compliant To	Non-Compliant From	Non-Compliant To	Code	Comments
Royal Crest Circle	0+00	0+72	0+72	0+80	CS	
	0+80	1+29	1+29		VC	
	1+29	1+40	1+40		VC	
	1+40	1+45	1+45	1+70	CS	
	1+70	2+05	2+05		VC	
	2+05	2+15	2+15		VC	
	2+15	2+65	2+65	2+75	CS	
	2+75	3+42	3+42	3+51	CS	
	3+51	4+11	4+11		DS	3849
	4+11	4+21	4+21		VC	
	4+21	5+55	5+55	5+69	CS	
	5+69	7+19				
Royal Crest Circle	7+19					

5705

Sidewalk Inventory (Right)

Start Point: Glasgow Way / Royal Crest Circle

End Point: Royal Crest Circle

Direction of Increasing Station:

5695

Inspector Name: T/W

Date: 7-16-14

Reason Codes for NON-COMPLIANCE:

VC Vertical Clearance
PP Pinch Point
PZ Passing Zone
PO Protruding Object
DS Driveway Cross Slope
CS Panel Cross Slope
WP Width of Panel

8

Total Number of Driveways: ~~IIII~~ III

Street Name:	Compliant From	Compliant To	Non-Compliant From	Non-Compliant To	Code	Comments
Royal Crest Circle	0+00	0+95	0+95		VC	
	0+95	4+06	4+06	4+40	CS	
	4+40	5+00	5+00		VC	
	5+00	5+04	5+04		VC	
	5+04	6+18	6+18		VC	
	6+18	7+13				
Royal Crest Circle	7+13					

5695

Sidewalk Inventory

Start Point: Wyndham Way / Wyndham Drive (Right)

End Point: Notting Hill Drive

Direction of Increasing Station:

5G8S

Inspector Name: T|W|D

Date: 4-10-14

Reason Codes for NON-COMPLIANCE:

VC Vertical Clearance
PP Pinch Point
PZ Passing Zone
PO Protruding Object
DS Driveway Cross Slope
CS Panel Cross Slope
WP Width of Panel

Total Number of Driveways: 3 III

Street Name:	Compliant From	Compliant To	Non-Compliant From	Non-Compliant To	Code	Comments
Wyndham Way			0+00	0+55	CS	
	0+55	1+53	1+53		VC	Gas Valve
	1+53	2+40				
Notting Hill	2+40					
Drive						

568s

(Right)

Sidewalk Inventory

SC75

Start Point: Wyndham Way / Notting Hill Drive

End Point: Wyndham Drive

Direction of Increasing Station:

Inspector Name: T/W/D

Date: 7-10-14

Reason Codes for NON-COMPLIANCE:

VC Vertical Clearance
PP Pinch Point
PZ Passing Zone
PO Protruding Object
DS Driveway Cross Slope
CS Panel Cross Slope
WP Width of Panel

Total Number of Driveways: Ø

Street Name:	Compliant From	Compliant To	Non-Compliant From	Non-Compliant To	Code	Comments
Notting Hill	0+00	2+33	2+33	2+42	CS	
DR.						
Wyndham Dr.	2+42					

Sidewalk Inventory

(Left)

5665

Start Point: Notting Hill Drive/ Wyndham Drive

End Point: Wyndham Drive

Direction of Increasing Station:

Reason Codes for NON-COMPLIANCE:

VC Vertical Clearance
PP Pinch Point
PZ Passing Zone
PO Protruding Object
DS Driveway Cross Slope
CS Panel Cross Slope
WP Width of Panel

Inspector Name: T/W/O

Date: 4-16-14

Total Number of Driveways: ~~HH~~ ~~HH~~ ~~HH~~ I (16)

Street Name:	Compliant From	Compliant To	Non-Compliant From	Non-Compliant To	Code	Comments
Wyndham Dr.	0+00	5+76	5+76	6+19	CS	
	6+19	6+77	6+77		DS	9825
			6+77	6+86	CS	
	6+86	7+68	7+68	7+78	CS	
			7+78		DS	9823
			7+78	8+15	CS	
			8+15		PO	TREE
			8+15	~~8+39~~ 8+81	CS	
	8+81	9+41	9+41	9+71	CS	
	9+71	10+29	10+29		VC	
	10+29	11+98	11+98		VC	~~ADT~~
	11+98	12+00	12+00		PO	TREE
	12+00	17+00				
Wyndham Way	0+00	3+61				

Wyndham Drive (3+61)

5665

Sidewalk Inventory

5655

Start Point: Ethan Ridge Ave / Braidwood Drive (Right)

End Point: Notting Hill Drive

Direction of Increasing Station:

Inspector Name: T/W/D

Date: 4-16-14

Reason Codes for NON-COMPLIANCE:

VC Vertical Clearance
PP Pinch Point
PZ Passing Zone
PO Protruding Object
DS Driveway Cross Slope
CS Panel Cross Slope
WP Width of Panel

4

Total Number of Driveways: 1111

Street Name:	Compliant From	Compliant To	Non-Compliant From	Non-Compliant To	Code	Comments
Braidwood Drive	0+00	0+19	0+19	0+31	CS	
			0+31		DS	9701
			0+31	0+42	CS	
	0+42	0+78	0+78	1+07	CS	
	1+07	1+55	1+55		VC	
	1+55	4+08	4+08		VC	
	4+08	4+56				
Notting Hill Dr.	4+56					

5655

Sidewalk Inventory

(Right)

5645

Start Point: Ethan Ridge Ave / Notting Hill Dr.

End Point: Braidwood Drive

Direction of Increasing Station:

Reason Codes for NON-COMPLIANCE:

VC Vertical Clearance
PP Pinch Point
PZ Passing Zone
PO Protruding Object
DS Driveway Cross Slope
CS Panel Cross Slope
WP Width of Panel

Inspector Name: T/W/D

Date: 4-16-14

Total Number of Driveways: ~~IIII~~ 6

Street Name:	Compliant From	Compliant To	Non-Compliant From	Non-Compliant To	Code	Comments
Notting Hill Dr.	0+00	2+03	2+03	2+07	CS	
	2+07	2+43	2+43	2+70	CS	
	2+70	2+78	2+78	2+96	CS	
			2+96		DS	9704
			2+96	3+31	CS	
	3+31	3+47	3+47	3+72	CS	
			3+72		DS	9702
			3+72	4+11	CS	
			4+11		DS	9700
			4+11	4+44	CS	
	4+44	4+65				
Braidwood Dr.	4+65					

5645

Sidewalk Inventory

(Left) 6' wide sidewalks up to Ethan Ridge

Start Point: Braidwood Drive / Rt. 80

End Point: DEAD END

5635

Direction of Increasing Station:

Reason Codes for NON-COMPLIANCE:

VC Vertical Clearance
PP Pinch Point
PZ Passing Zone
PO Protruding Object
DS Driveway Cross Slope
CS Panel Cross Slope
WP Width of Panel

Inspector Name: T/W/D

Date: 4-10-14

Total Number of Driveways: Ø

Street Name:	Compliant From	Compliant To	Non-Compliant From	Non-Compliant To	Code	Comments
Rt. 80	0+00	4+02	4+02		PO	TREE
	4+02	4+76				
Braveheart Way	0+00	9+36				
Bothwell Ln.	0+00	3+68				
Ethan Ridge Dr.	0+00	4+04	4+04		VC	
	4+04	4+44				
Atterbury Lane	0+00	0+11				
Dead End	0+11					

5635

Sidewalk Inventory

(Left)

5625

Start Point: Braidwood Drive / DEAD END

End Point: Rt. 80

Direction of Increasing Station:

Inspector Name: T/w/o

Date: 4-10-14

Reason Codes for NON-COMPLIANCE:

VC Vertical Clearance
PP Pinch Point
PZ Passing Zone
PO Protruding Object
DS Driveway Cross Slope
CS Panel Cross Slope
WP Width of Panel

Total Number of Driveways: Ø

Street Name:	Compliant From	Compliant To	Non-Compliant From	Non-Compliant To	Code	Comments
DEAD END	0+00	4+96				
Ethan Ridge ~~Dr.~~ Ave.	0+00	1+43	1+43	1+75	CS	
	1+75	1+92	1+92	2+04	CS	
	2+04	2+32	2+32	2+36	CS	
	2+36	3+54				
Wyndham Dr.	~~0+00~~		0+00	0+11	CS	
	0+11	0+47	0+47		VC	
	0+47	8+98				
Braidwood Terr.	~~0+00~~		0+00	0+09	CS	
	0+09	4+94				
Rt. 80	4+94					

5625

Sidewalk Inventory

561S

Start Point: Bravehart Lane / Longhope Lane

End Point: Royal Crest Drive

Direction of Increasing Station: (R)

Inspector Name: T/W/D

Date: 4-16-14

Reason Codes for NON-COMPLIANCE:

VC Vertical Clearance
PP Pinch Point
PZ Passing Zone
PO Protruding Object
DS Driveway Cross Slope
CS Panel Cross Slope
WP Width of Panel

Total Number of Driveways: (4) IIII

Street Name:	Compliant From	Compliant To	Non-Compliant From	Non-Compliant To	Code	Comments
Longhope Ln.	0+00	0+10	0+10		VC	
	0+10	0+86	0+86		VC	
	0+86	1+29	1+29		VC	
	1+29	1+49	1+49		VC	
	1+49	2+01	2+01		VC	AND ~~The~~ Bushes
	2+01	2+20	2+20		PO	Bush
	2+20	2+37	2+37		DS	3820
			2+37	2+85	CS	Bush 2+55
Royal Crest Dr.	2+85					

561S

Sidewalk Inventory

Start Point: Longhope Lane / Braveheart Circle (Right)

End Point: Braveheart Lane

560S

Direction of Increasing Station:

Inspector Name: T/W/D

Date: 4-16-14

Reason Codes for NON-COMPLIANCE:

VC Vertical Clearance
PP Pinch Point
PZ Passing Zone
PO Protruding Object
DS Driveway Cross Slope
CS Panel Cross Slope
WP Width of Panel

Total Number of Driveways: Ø

Street Name:	Compliant From	Compliant To	Non-Compliant From	Non-Compliant To	Code	Comments
Braveheart Cir.	0+00	2+19				
Braveheart Ln.	2+19					

560s

Sidewalk Inventory

Start Point: Braveheart Circle / Braveheart ~~Circle~~ Way (Right) ~~Left~~

End Point: Longhope Lane

Direction of Increasing Station: 5sas

Reason Codes for NON-COMPLIANCE:

VC Vertical Clearance
PP Pinch Point
PZ Passing Zone
PO Protruding Object
DS Driveway Cross Slope
CS Panel Cross Slope
WP Width of Panel

Inspector Name: T/W/D

Date: 4-10-19

(16)

Total Number of Driveways: ~~IIII~~ ~~IIII~~ ~~IIII~~ I

Street Name:	Compliant From	Compliant To	Non-Compliant From	Non-Compliant To	Code	Comments
Braveheart	0+00	2+00	2+00		VC	
Way	2+00	2+19	2+19		DS	3936
			2+19	2+54	CS	
	2+54	3+90	3+90		VC	
	3+90	6+04	6+04		DS	3948
			6+04	6+13	CS	
	6+13	6+39	6+39		PO	TREE
	6+39	7+35	7+35		DS	3952
			7+35	7+48	CS	
	7+48	9+00	9+00		VC	
	9+00	9+45	9+45		VC	
	9+45	9+86				
Longhope Lane	9+86					

559s

192

Sidewalk Inventory

Start Point: Notting Hill Dr / Wyndham Dr.

End Point:

Direction of Increasing Station: Rt

558 Sa

Reason Codes for NON-COMPLIANCE:

VC Vertical Clearance
PP Pinch Point
PZ Passing Zone
PO Protruding Object
DS Driveway Cross Slope
CS Panel Cross Slope
WP Width of Panel

Inspector Name: DT
Date: 4/10/17

Total Number of Driveways: ~~IIII~~ IIII

Street Name:	Compliant From	Compliant To	Non-Compliant From	Non-Compliant To	Code	Comments
Wyndham Dr.	0+00	0+11	0+11	0+19	CS	Greater than 1/2" lip
	0+19	1+21	~~0+19~~			
			1+21	1+56	CS	
	1+56	2+42	2+42	2+55	CS	
	2+55	3+12	3+12	3+21	CS	
	3+21	3+80	3+80	4+01	CS	
	4+01	4+58	4+58	~~4+58~~	CS	4+63
	4+63	5+64	5+64	5+64	VC	>1/2" lip
	5+64	6+59	6+59	6+59	VC	" " " " " " " "
	6+59	7+23	7+23	7+47	CS	
	7+47	7+51	7+51	7+61		
			7+61	7+61	DS,	9873
			7+61	7+75	CS	
	7+75	8+29	8+29	8+33	CS	

558sa

292

Sidewalk Inventory

Start Point: Notting Hill Dr / Wyndham Dr

End Point: Wyndham Dr

Direction of Increasing Station: Rt

558Sb

Reason Codes for NON-COMPLIANCE:

VC Vertical Clearance
PP Pinch Point
PZ Passing Zone
PO Protruding Object
DS Driveway Cross Slope
CS Panel Cross Slope
WP Width of Panel

Inspector Name: TJ

Date: 4/10/14

Total Number of Driveways:

Street Name:	Compliant From	Compliant To	Non-Compliant From	Non-Compliant To	Code	Comments
	8+33	9+30	9+30	9+39	CS	
	9+39	9+67	9+67	9+81		
	9+81	9+87				
Wyndham Dr.						
9+87						

558Sb

195



Sidewalk Inventory

Start Point: Royal Crest Cir / Royal Crest Dr.

End Point:

Direction of Increasing Station: Left

557 Sa

Reason Codes for NON-COMPLIANCE:

VC Vertical Clearance
PP Pinch Point
PZ Passing Zone
PO Protruding Object
DS Driveway Cross Slope
CS Panel Cross Slope
WP Width of Panel

Inspector Name: TWJ

Date:

Total Number of Driveways: ~~1~~ 1

Street Name:	Compliant From	Compliant To	Non-Compliant From	Non-Compliant To	Code	Comments
Royal Crest Dr	0+00	0+20	0+20	~~CS~~ 0+20	~~CS~~ VC	Greater than 1/2" lip
	0+20	1+24				
Aberdeen way	0+00	0+31	0+31	0+51	CS	
	0+51	0+86	0+86	0+86	VC	" " " "
	0+86	2+68	2+68	2+68	VC	" " " "
	2+68	3+41	3+41	3+41	VC	" " " "
	3+41	3+45	3+45	3+45	VC	" " " "
	3+45	3+85	3+85	3+85	VC	" " " "
	3+85	4+09	4+09	4+09	VC	
	4+09	5+92				
Brigadoon (La)	0+00	0+13	0+13	0+97	CS	
	0+97	1+05	1+05	1+42	CS	
Brigadoon Pl			0+00	0+10		
	0+10	0+38	0+38	0+38	VC	

557 Sa

295

Sidewalk Inventory

557sb

Start Point: Royal Crest Cir / Brigadoon PL

End Point:

Direction of Increasing Station: Left

Reason Codes for NON-COMPLIANCE:

VC Vertical Clearance
PP Pinch Point
PZ Passing Zone
PO Protruding Object
DS Driveway Cross Slope
CS Panel Cross Slope
WP Width of Panel

Inspector Name: WTS
Date: 4/10/14

Total Number of Driveways: TRIM Bushes

Street Name:	Compliant From	Compliant To	Non-Compliant From	Non-Compliant To	Code	Comments //
	0+38	1+02	1+02	1+02	VC	Greater than 1/2" Lip
	1+02	1+48	1+48	1+48	VC	" " " "
	1+48	1+70	1+70	1+82	CS	
	1+82	1+89	1+89	1+89	VC	" " " "
	1+89	2+09	2+09	2+21	CS	
	2+21	3+33	3+33	3+33	VC	" " " "
	3+33	3+41				
M+Nevis Pass (1)			0+00	0+15	CS	
	0+15	0+57	0+57	0+66	CS	Sidewalk Top of Ramp
M+Nevis Pass (2)	0+00	0+86	0+86	0+98	CS	
			0+98	0+98	DS	9701
			0+98	1+09		
	1+09	1+86	1+86	1+86	VC	> 1/2" Lip
	1+86	2+03	2+03	2+03	VC	" " "

557sb

Sidewalk Inventory

Start Point: Royal Crest Cir. / Mt Nevis Pass (2) East? 39 38 5

557SC

End Point:

Direction of Increasing Station:

Reason Codes for NON-COMPLIANCE:

VC Vertical Clearance
PP Pinch Point
PZ Passing Zone
PO Protruding Object
DS Driveway Cross Slope
CS Panel Cross Slope
WP Width of Panel

Inspector Name: TWJ
Date: 4/10/14

Total Number of Driveways: ~~IIII~~ ~~IIII~~ I

Street Name:	Compliant From	Compliant To	Non-Compliant From	Non-Compliant To	Code	Comments
	2+03	2+63	2+63	2+63	VC	Greater than 1/2" Lip
	2+63	3+70	3+70	3+70	VC	" " " "
	3+70	4+05	4+05	4+05	VC	" " " "
	4+05	4+66	4+66	4+68	VC	" " " "
	4+66	5+22	5+22	5+66	CS	
	5+66	5+94	5+94	5+98	VC	- Entire slab with Gas Lid out.
	5+98	6+03	6+03	6+12	CS	
			6+12	6+12	DS	9717
			6+12	6+21	CS	
	6+21	7+20	7+20	7+20	VC	> 1/2" Lip
	7+20	8+16	8+16	8+25	VC	2 Panels, V shape and greater 1" Lip
	8+25	9+10	9+10	9+10	VC	> 1/2" Lip
	9+10	9+43	9+43	9+43	VC	" " "
	9+43	9+70	9+70	9+70	VC	

557SC

495

Sidewalk Inventory

Start Point: Royal Crest Cir / Mt Nevis Pass Ent (2)

End Point:

Direction of Increasing Station:

55750

Reason Codes for NON-COMPLIANCE:

VC Vertical Clearance
PP Pinch Point
PZ Passing Zone
PO Protruding Object
DS Driveway Cross Slope
CS Panel Cross Slope
WP Width of Panel

Inspector Name:
Date:

Total Number of Driveways: 16

Street Name:	Compliant From	Compliant To	Non-Compliant From	Non-Compliant To	Code	Comments
	9+70	9+91	9+91	9+91	VC	Greater than 1/2" lip
	~~10~~ 9+91	10+03	10+03	10+03	VC	" " " "
	10+03	10+65	10+65	10+65	VC	" " " "
	10+65	11+02	11+02	11+02	VC	" " " "
	11+02	12+06	12+06	12+06	VC	" " " "
	12+06	12+27	12+27	12+27	VC	" " " "
	12+27	13+16	13+16	13+25	CS	
			13+25	13+25	DS	#9739
			13+25	13+34	CS	
	13+34	13+47	13+47	13+47	VC	> 1/2" lip
	13+47	13+64	13+64	13+64	VC	" " " "
	13+64	14+96	14+96	14+96	VC	" " " "
	14+96	15+89	15+89	16+00	CS	
	16+00	16+24	16+24	16+29	CS	

55750

575

Sidewalk Inventory

Start Point: Royal Crest Cir / Mt Devil Pass Ent(2)

557se

End Point:

Direction of Increasing Station: Left

Reason Codes for NON-COMPLIANCE:

VC Vertical Clearance
PP Pinch Point
PZ Passing Zone
PO Protruding Object
DS Driveway Cross Slope
CS Panel Cross Slope
WP Width of Panel

Inspector Name: WTJ
Date: 4/10/14

Total Number of Driveways:

Street Name:	Compliant From	Compliant To	Non-Compliant From	Non-Compliant To	Code	Comments
	16+29	16+51	16+51	16+51	VC	Greater than 1/2" lip
	16+51	16+68	16+68	16+68	VC	" " " " "
	16+68	16+84	16+84	16+84	VC	" " " " "
	~~17+0~~					
	16+84	17+02	17+02	17+36	CS	
Royal Crest Cir						
1736						

557se

pg. 1 of 4 Right

Sidewalk Inventory

Start Point: WYNDHAM Dr / Braid wood DR.

End Point:

Direction of Increasing Station: Rt.

556 Sa

Reason Codes for NON-COMPLIANCE:

VC Vertical Clearance
PP Pinch Point
PZ Passing Zone
PO Protruding Object
DS Driveway Cross Slope
CS Panel Cross Slope
WP Width of Panel

Inspector Name: JT

Date: 04/10/14

Total Number of Driveways: 4

Street Name:	Compliant From	Compliant To	Non-Compliant From	Non-Compliant To	Code	Comments
Braid wood Dr.			0+00	0+24	CS	
	0+24	0+32	0+32	0+40	CS	
	0+40	0+75	0+75	0+79	CS	
	0+79	1+08	1+08	1+12	CS	
	1+12	1+25	1+25	1+28	CS	
	1+28	3+34	3+34	3+34	VC	greater than 1/2" lip
	3+34	3+39	3+39	3+49	CS	
			3+49	3+49	DS	@ 9707
			3+49	3+60	CS	
	3+60	3+98	3+98	4+07	CS	
	4+07	5+40	5+40	5+59	CS	
	5+59	6+03	6+03	6+20	CS	
			6+20	6+20	DS	@ 9713
			6+20	6+31	CS	

556 Sa

556 sb

Sidewalk Inventory

Start Point: Wyndham Dr / Braidwood DR

End Point:

Direction of Increasing Station: Rt

Reason Codes for NON-COMPLIANCE:

VC Vertical Clearance
PP Pinch Point
PZ Passing Zone
PO Protruding Object
DS Driveway Cross Slope
CS Panel Cross Slope
WP Width of Panel

Inspector Name: J.T
Date: 4-11-14

Total Number of Driveways: ~~||||~~ ~~||||~~

Street Name:	Compliant From	Compliant To	Non-Compliant From	Non-Compliant To	Code	Comments
	6+31	6+56	6+56	6+74	CS	
	6+74	7+17	7+17	7+21	CS	
	7+21	7+30	7+30	7+34	CS	
	7+34	7+58	7+58	7+68	CS	
			7+68	7+68	DS	@ 9717
			7+68	7+78	CS	
	7+78	8+90	8+90	9+01	CS	
			9+01	9+01	DS	@9721
			9+01	9+11	CS	
	9+11	10+17	10+17	10+27	CS	
			10+27	10+27	DS	@ 9725
			10+27	10+44	CS	
	10+44	11+22	11+22	11+33	CS	
			11+33	11+33	DS	@ 9729

Pg. 3 of 4 Rt.

556sc

Sidewalk Inventory

Start Point: Wyndham Dr / Braidwood Dr

End Point:

Direction of Increasing Station: Right

Reason Codes for NON-COMPLIANCE:

VC Vertical Clearance
PP Pinch Point
PZ Passing Zone
PO Protruding Object
DS Driveway Cross Slope
CS Panel Cross Slope
WP Width of Panel

Inspector Name: J.T.
Date: 4-10-14

Total Number of Driveways: ~~IIII~~ I

Street Name:	Compliant From	Compliant To	Non-Compliant From	Non-Compliant To	Code	Comments
			11+33	11+49	CS	
	11+49	12+01	12+01	12+10	CS	
	12+10	12+23				
Notting Hill Dr.			0+00	0+07	CS	
	0+07	0+64	0+64	0+75	CS	
			0+75	0+75	DS	@ 9735
			0+75	0+93	CS	
	0+93	2+40	2+40	2+52	CS	
			2+52	2+67	CS	
			2+67	2+67	DS	@ 9741
			2+67	2+76	CS	
	2+76	3+97	3+97	3+97	VC	greater than 1/2" lip
	3+97	4+10	4+10	4+20	CS	
			4+20	4+20	DS	@ 9745
			4+20	4+30	CS	

556sc

Pg. 4 of 4 Right

556sd

Sidewalk Inventory

Start Point: Wyndham Dr / Braidwood Dr

End Point: Notting Hill DR 9800 Block

Direction of Increasing Station: Right

Reason Codes for NON-COMPLIANCE:

VC Vertical Clearance
PP Pinch Point
PZ Passing Zone
PO Protruding Object
DS Driveway Cross Slope
CS Panel Cross Slope
WP Width of Panel

Inspector Name: J. T

Date: 4-10-14

Total Number of Driveways: 111

Street Name:	Compliant From	Compliant To	Non-Compliant From	Non-Compliant To	Code	Comments
	4+30	4+41	4+41	4+41	VC	greater than 1/2" Lip
	4+41	4+71	4+71	4+75	CS	
	4+75	5+27	5+27	5+37	CS	
			5+37	5+37	DS	@ 9749
			5+37	5+51	CS	
	5+51	5+79	5+79	5+94	CS	
	5+94	6+06	6+06	6+06	VC	" "
	6+06	6+12	6+12	6+38	CS	
	6+38	7+59	7+59	7+75	CS	
	7+75	8+61	8+61	8+68	CS	
Notting Hill Dr	8+68	8+78				

556sd

Sidewalk Inventory

5555

Start Point: ~~Longhope~~ Longhope La / Brave heart

End Point: Royal Crest Dr.

Direction of Increasing Station: Left.

Inspector Name: WTJ

Date: 4/10/14

Reason Codes for NON-COMPLIANCE:

VC Vertical Clearance
PP Pinch Point
PZ Passing Zone
PO Protruding Object
DS Driveway Cross Slope
CS Panel Cross Slope
WP Width of Panel

Trim Bush.

Total Number of Driveways: 0

Street Name:	Compliant From	Compliant To	Non-Compliant From	Non-Compliant To	Code	Comments
Bravehearth	0+00	0+99				
Alleyway						
→ 3901 / 3828	0+00	0+00	0+00	0+00	JC	Greater than 1/2" lip.
	0+00	0+76				
Bravehearth DR	0+00	0+98.				

5555

Sidewalk Inventory

(554s)

Start Point: Royal Crest Dr / Longhorn Ln

End Point: Brave Hearth Ln

Direction of Increasing Station: Rt

Reason Codes for NON-COMPLIANCE:

VC Vertical Clearance
PP Pinch Point
PZ Passing Zone
PO Protruding Object
DS Driveway Cross Slope
CS Panel Cross Slope
WP Width of Panel

Inspector Name: TWJ

Date: 4/10/14

Total Number of Driveways: 0

Street Name:	Compliant From	Compliant To	Non-Compliant From	Non-Compliant To	Code	Comments
Longhorn Ln	0+06	0+08	0+08	0+08	VC	Greater than 1/2" Lip
	0+08	0+16	0+16	0+16	VC	" " " "
	0+16	0+92				
Brave Hearth Ln						
92						

554s

Right

Pg. 1 of 1
836

Sidewalk Inventory

Start Point: Caledonia DR / Carriage Hill DR.

End Point: Royal Crest DR

Direction of Increasing Station: Right

5525

Reason Codes for NON-COMPLIANCE:

VC Vertical Clearance
PP Pinch Point
PZ Passing Zone
PO Protruding Object
DS Driveway Cross Slope
CS Panel Cross Slope
WP Width of Panel

Inspector Name: T.W.J
Date: 4-10-14

Total Number of Driveways: ~~0~~ 0

Street Name:	Compliant From	Compliant To	Non-Compliant From	Non-Compliant To	Code	Comments
Carriage Hill Dr			0+00	0+04	CS	
	0+04	1+08	1+08	1+08	VC	greater than 1/2" Lip
	1+08	1+28	1+28	1+28	VC	" "
	1+28	2+36	2+36	2+36	VC	" "
	2+36	2+53	2+53	2+53	VC	manhole lid
	2+53	5+97	5+97	5+97	VC	manhole lid
	5+97	6+26	6+26	6+38	CS	
	6+38	7+02	7+02	7+15	CS	
	7+15	8+33	8+33	8+36	CS	
Royal Crest Dr 8+36						

5525

Left

Sidewalk Inventory

Start Point: Barnagate Circle @ Heatherfield Trail

End Point: Heatherfield Trail

Direction of Increasing Station:

55\5

Reason Codes for NON-COMPLIANCE:

VC Vertical Clearance
PP Pinch Point
PZ Passing Zone
PO Protruding Object
DS Driveway Cross Slope
CS Panel Cross Slope
WP Width of Panel

Inspector Name: JH/CB
Date: 4/10/14

Total Number of Driveways: 0

Street Name:	Compliant From	Compliant To	Non-Compliant From	Non-Compliant To	Code	Comments
Heatherfield Trl	0+00	5+55				End

55\5

Right

Sidewalk Inventory

Start Point: Morning Glory Trl @ Well Spring Way

End Point: ~~To~~ Meadow Way

550s

Direction of Increasing Station:

Reason Codes for NON-COMPLIANCE:

VC Vertical Clearance
PP Pinch Point
PZ Passing Zone
PO Protruding Object
DS Driveway Cross Slope
CS Panel Cross Slope
WP Width of Panel

Inspector Name: JH/CB
Date: 4/10/14

Total Number of Driveways: 10

Street Name:	Compliant From	Compliant To	Non-Compliant From	Non-Compliant To	Code	Comments
Well Spring Way	0+00	—	0+00	0+23	CS	
	0+23	1+04	1+04	—	VC	
	1+04	3+26	3+26	—	PZ	
	3+26	3+57	3+57	3+78	CS	
DOSWM Ent	3+78	—	3+78	—	DS	—
	3+78	3+78	3+90	3+90	CS	
	3+90	5+48	5+48	—	VC	
	5+48	6+23	6+23	—	VC	
	6+23	7+19				End
~~Meadow Way~~	~~7+19~~					

550s

Sidewalk Inventory

546.

Start Point: Worchester CT @ Worchester Dr

End Point: Worchester Dr

Direction of Increasing Station: ~~LT~~ RT

Inspector Name: BF & RH

Date: 4-10-14

Reason Codes for NON-COMPLIANCE:

VC Vertical Clearance
PP Pinch Point
PZ Passing Zone
PO Protruding Object
DS Driveway Cross Slope
CS Panel Cross Slope
WP Width of Panel

Total Number of Driveways: 9

Street Name:	Compliant From	Compliant To	Non-Compliant From	Non-Compliant To	Code	Comments
Worchester Dr			0+00	0+63	CS	
	0+63	1+69	1+69	1+77	CS	
	1+77	1+91	1+91	—	DS	Lot 5614
	1+91	4+95	4+95	5+26	CS	END @ Worchester Dr

549s

Sidewalk Inventory

5480

Start Point: Kent CT @ Kent Dr

End Point: Kent Dr

Direction of Increasing Station: ~~Up~~ Lt

Reason Codes for NON-COMPLIANCE:

VC Vertical Clearance
PP Pinch Point
PZ Passing Zone
PO Protruding Object
DS Driveway Cross Slope
CS Panel Cross Slope
WP Width of Panel

Inspector Name: RA & RA
Date: 4-10-14

Total Number of Driveways: 7

Street Name: Kent CT

	Compliant From	Compliant To	Non-Compliant From	Non-Compliant To	Code	Comments
	0+00	1+86	1+86	—	VC	
	1+86	3+56	3+56	3+55	CS	END @ Kent Dr

5485

54

Sidewalk Inventory

Start Point: Kent Dr @ Royal Oaks Dr

End Point: Worchester Dr/Terr

Direction of Increasing Station: up

Reason Codes for NON-COMPLIANCE:

VC Vertical Clearance
PP Pinch Point
PZ Passing Zone
PO Protruding Object
DS Driveway Cross Slope
CS Panel Cross Slope
WP Width of Panel

Inspector Name: BFJRH
Date: 4-10-14

LT

Total Number of Driveways: 3

Street Name: Kent Dr

	Compliant		Non-Compliant			
	From	To	From	To	Code	Comments
Royal Oaks Dr			0+00	0+44	CS	
	0+44	1+29				
Kent CT.	0+00	2+66				END @ Worchester Dr/Terr

54/5

Sidewalk Inventory

5465

Start Point: Worchester Dr @ Kent Dr

End Point: Kent Dr #2

Direction of Increasing Station: LO

Reason Codes for NON-COMPLIANCE:

VC Vertical Clearance
PP Pinch Point
PZ Passing Zone
PO Protruding Object
DS Driveway Cross Slope
CS Panel Cross Slope
WP Width of Panel

Inspector Name: [illegible]
Date: 2-10-14

RT

Total Number of Driveways: 12

Street Name: Worchester Dr

	Compliant		Non-Compliant			
	From	To	From	To	Code	Comments
Kent Dr			0+60	0+51	CS	
	0+51	2+07	2+07	—	DS	Lot 11127
	2+07	2+90				
Wadsworth Ct			0+00	0+37		
	0+37	3+01	3+01	3+05	CS	
	3+05	3+66	3+80	3+79	CS	
	3+79	4+74	4+74	5+77	CS	Lot 11115
			5+66	—	DS	Lot 11115
	5+77	7+27	7+27	—	DS	Lot 11109
	7+27	10+18				END @ Kent Dr #2

5465

5 5

Sidewalk Inventory

Start Point: Spanseller CT @ Ray CT

End Point: Lot # 5569

Direction of Increasing Station: UP

Reason Codes for NON-COMPLIANCE:

VC Vertical Clearance
PP Pinch Point
PZ Passing Zone
PO Protruding Object
DS Driveway Cross Slope
CS Panel Cross Slope
WP Width of Panel

Inspector Name: BF & RH
Date: 4-10-14

LT

Total Number of Driveways: 10

Street Name: Spanseller CT

	Compliant		Non-Compliant			
	From	To	From	To	Code	Comments
Ray CT			0+00	0+14	CS	
	0+14	0+58	0+58	—	DS	Lot 5542
	0+58	0+73	0+73	1+05	CS	
	1+05	2+59	2+59	—	DS	Lot 5546
	2+59	2+82	2+82	—	DS	Lot 5548
	2+82	3+48	3+48	—	VC	
	3+48	4+06	4+06	4+21	CS	
	4+21	4+61	4+61	—	VC	
	4+61	4+91	4+91	—	VC	
	4+91	5+50	5+50	5+96	CS	
	5+96	6+32	6+32	—	VC	
	6+32	6+52	6+52	—	DS	Lot 5560
	6+52	7+01	7+01	—	VC	
	7+01	7+15				END @ 5569

5455

545

Sidewalk Inventory

Start Point: Windsor CT @ Woodspring Dr

End Point: Sidewalk Dead End

Direction of Increasing Station: ~~Lt~~ Rt

Reason Codes for NON-COMPLIANCE:

VC Vertical Clearance
PP Pinch Point
PZ Passing Zone
PO Protruding Object
DS Driveway Cross Slope
CS Panel Cross Slope
WP Width of Panel

Inspector Name: BF & CK
Date: 4-13-19

Total Number of Driveways: 3

Street Name: Windsor CT	Compliant From	Compliant To	Non-Compliant From	Non-Compliant To	Code	Comments
Woodspring Dr	0+00	0+08	0+08	—	DS	Lt 5746
	0+08	0+60	0+60	—	DS	Lt 5744
	0+60	1+30	1+30	—	DS	Lt 5742
	1+30	1+50				End @ Sidewalk Dead End

54354

Sidewalk Inventory

Start Point: Woodspring Dr @ Windsong CT

End Point: Moodai Way

Direction of Increasing Station: ~~Rt~~ Lt

Reason Codes for NON-COMPLIANCE:

VC Vertical Clearance
PP Pinch Point
PZ Passing Zone
PO Protruding Object
DS Driveway Cross Slope
CS Panel Cross Slope
WP Width of Panel

Inspector Name: TSF & RH
Date: 2-10-14

Total Number of Driveways: 0

Street Name:	Compliant From	Compliant To	Non-Compliant From	Non-Compliant To	Code	Comments
Windsong CT	0+00	2+26	2+26	2+63	CS	
	2+63	3+32	3+32	—	PO	Bush
	3+32	4+12				
Old Log CT	0+00	0+65	0+65	—	PO	Tree
	0+65	2+78				
Wood Thrush Glade	0+00	1+12	1+12	—	VC	
	1+12	1+35	1+35	1+50	CS	
	1+50	2+23				
Foxwood Crossing			0+00	0+15	CS	
	0+15	1+79	1+79	1+93	CS	
	1+93	2+55	2+55	2+81	CS	
	2+81	3+01	3+01	3+28	CS	
	3+28	4+28	4+28	4+38	CS	
	4+38	4+88	4+88	5+23	CS	

543s2

Sidewalk Inventory

Start Point: Woodspring Dr @ Windsong CT

End Point: Meadow Way

Direction of Increasing Station: UP

543sb

Reason Codes for NON-COMPLIANCE:

VC Vertical Clearance
PP Pinch Point
PZ Passing Zone
PO Protruding Object
DS Driveway Cross Slope
CS Panel Cross Slope
WP Width of Panel

Inspector Name: BF & RH
Date: 4-10-14

Total Number of Driveways: 0

Street Name: Woodspring Dr

	Compliant		Non-Compliant			
	From	To	From	To	Code	Comments
Cont.	5+23	5+64	5+64	5+79	CS	
Forward Crossing	0+00	0+88	0+88	0+94	CS	
	0+94	1+15	1+15	1+29	CS	
	1+29	2+45	2+45	2+51	CS	
	2+51	2+80				
Heathrowtted CT	0+00	1+10	1+10	1+24	CS	
	1+24	1+54	1+54	—	VC	
	1+54	4+53	4+53	—	VC	
	4+53	5+45				END @ Meadow Way

543sb

Sidewalk Inventory

54-3

Start Point: Meadow Way @ Woodspring Dr

End Point: Barngate Cir

Direction of Increasing Station: ~~LT~~ RT

Reason Codes for NON-COMPLIANCE:

VC Vertical Clearance
PP Pinch Point
PZ Passing Zone
PO Protruding Object
DS Driveway Cross Slope
CS Panel Cross Slope
WP Width of Panel

Inspector Name: DF DRA
Date: 4-10-14

Total Number of Driveways: 0

Street Name: Meadow Way	Compliant From	Compliant To	Non-Compliant From	Non-Compliant To	Code	Comments
Woodspring Dr	0+00	1+67	1+67	2+78	CS	
	2+78	3+59	3+59	3+80	CS	
	3+80	4+65	4+65	5+55	CS	
	5+55	7+46	7+46	7+56	CS	
	7+56	8+59				
Barngate Hollow Dr	0+00	1+90				
Morning Glory Ln	0+00	4+33				
Well Spring Way	0+00	3+20	3+20	3+45	CS	
	3+45	3+75	3+75	3+85	CS	
	3+85	4+80	4+80	4+92	CS	
Morning Glory Trail	0+00	2+22	2+26	2+44	CS	END @ Barngate Cir.

542s

54

Sidewalk Inventory

Start Point: Vineyard CT @ Vineyard Path

End Point: Vineyard Path

Direction of Increasing Station: RT

Reason Codes for NON-COMPLIANCE:

VC Vertical Clearance
PP Pinch Point
PZ Passing Zone
PO Protruding Object
DS Driveway Cross Slope
CS Panel Cross Slope
WP Width of Panel

Inspector Name: [illegible]
Date: 4-10-14

Total Number of Driveways: 6

Street Name: Vineyard CT

	Compliant		Non-Compliant			
	From	To	From	To	Code	Comments
Vineyard Path	0+00	1+66	1+66	—	VC	
	1+66	2+04	2+04	—	VC	
	2+04	3+51				END @ Vineyard Path

540s

Sidewalk Inventory

Start Point: Fawn CT @ Bucks Run Trail

End Point: Bucks Run Trail

Direction of Increasing Station: ~~LT~~ RT

Inspector Name: BF & RH

Date: 4-10-14

Reason Codes for NON-COMPLIANCE:

VC Vertical Clearance
PP Pinch Point
PZ Passing Zone
PO Protruding Object
DS Driveway Cross Slope
CS Panel Cross Slope
WP Width of Panel

Total Number of Driveways: 7

Street Name: Fawn CT

	Compliant		Non-Compliant			
	From	To	From	To	Code	Comments
Bucks Run Trail	0+00	1+08	1+08	—	DS	~~LT~~ 71842
	1+08	2+47	2+47	—	VC	
	2+47	4+38				END @ Bucks Run Trail

540s

5395

Sidewalk Inventory

Start Point: Hart Glen Court @ Bucks Run Trail

End Point: Bucks Run Trail

Direction of Increasing Station: LT RT

Reason Codes for NON-COMPLIANCE:

VC Vertical Clearance
PP Pinch Point
PZ Passing Zone
PO Protruding Object
DS Driveway Cross Slope
CS Panel Cross Slope
WP Width of Panel

Inspector Name: RT & RH
Date: 4-13-14

Total Number of Driveways: 7

Street Name: Hart Glen CT

	Compliant		Non-Compliant			
	From	To	From	To	Code	Comments
Bucks Run Tr.	0+00	1+86	1+86	—	DS	Lot #1 1866
	1+86	3+12	3+12	—	VC	
	3+12	3+26	3+26	—	PO	Bush
	3+26	4+47				END @ Bucks Run Trail

5395

Sidewalk Inventory

Start Point: Honey Glen CT @ Bernsgate Cir

End Point: Bernsgate Cir

Direction of Increasing Station: Rt

5385

Reason Codes for NON-COMPLIANCE:

VC Vertical Clearance
PP Pinch Point
PZ Passing Zone
PO Protruding Object
DS Driveway Cross Slope
CS Panel Cross Slope
WP Width of Panel

Inspector Name: BRH
Date: 4-10-14

Total Number of Driveways: 13

Street Name: Honey Glen CT	Compliant From	Compliant To	Non-Compliant From	Non-Compliant To	Code	Comments
Bernsgate Cir	0+00	1+90	1+90	—	VC	
	1+90	1+95	1+95	—	VC	
	1+95	3+75	3+75	—	VC	Sewer Cleanout
	3+75	4+20	4+20	—	VC	
			4+20	4+31	CS	
	4+31	4+41	4+41	—	VC	Sewer Clean out
	4+41	4+68	4+68	—	VC	
	4+68	5+02	5+02	—	VC	Sewer Clean out
	5+02	5+68	5+68	5+76	CS	
	5+76	7+29	7+29	—	VC	Sewer Clean out
	7+29	8+30	8+30	—	VC	Sewer Clean out
	8+30	9+86				END @ Bernsgate Cir

5385

Sidewalk Inventory

Right

5375

Start Point: Kent Dr @ Royal Oak Dr

End Point: Worchester Dr

Direction of Increasing Station:

Reason Codes for NON-COMPLIANCE:

VC Vertical Clearance
PP Pinch Point
PZ Passing Zone
PO Protruding Object
DS Driveway Cross Slope
CS Panel Cross Slope
WP Width of Panel

Inspector Name: JH / CB
Date: 4/10/14

Total Number of Driveways: 5

Street Name:	Compliant From	Compliant To	Non-Compliant From	Non-Compliant To	Code	Comments
Royal Oak Dr	0+00	0+00	0+00	0+30	CS	
	0+30	1+23				
Worchester Dr	0+00	0+00	0+00	0+04	CS	
	0+04	0+25	0+25	0+25	VC	
	0+25	1+13	1+13	1+13	VC	
	1+13	3+00				End

5375

Sidewalk Inventory

Start Point: Worchester Court @ Worchester Dr

End Point: Worchester Dr

Direction of Increasing Station: (R)

5365

Reason Codes for NON-COMPLIANCE:

VC Vertical Clearance
PP Pinch Point
PZ Passing Zone
PO Protruding Object
DS Driveway Cross Slope
CS Panel Cross Slope
WP Width of Panel

Inspector Name: JH / CB
Date: 4/16/14

Total Number of Driveways: 9

Street Name:	Compliant From	Compliant To	Non-Compliant From	Non-Compliant To	Code	Comments
Worchester Dr	0+00	0+59	0+59	0+59	PO	
	0+59	1+07	1+07	1+07	VC	
	1+07	2+29	2+29	2+29	VC	
	2+29	2+46	2+46	2+46	VC	
	2+46	4+11	4+11	4+11	PO	
	4+11	4+42	4+42	4+42	PO	
	4+42	4+42	4+42	4+42	VC	
	4+42	4+52	4+52	4+52	VC	
	4+52	5+00				End

5365

Sidewalk Inventory

Start Point: Worchester Dr @ Worchester Ct

End Point: Kent Dr

Direction of Increasing Station:

53558

Reason Codes for NON-COMPLIANCE:

VC Vertical Clearance
PP Pinch Point
PZ Passing Zone
PO Protruding Object
DS Driveway Cross Slope
CS Panel Cross Slope
WP Width of Panel

Inspector Name: JH/CB
Date: 4/10/14

Total Number of Driveways: 26

RT

Street Name:	Compliant From	Compliant To	Non-Compliant From	Non-Compliant To	Code	Comments
Worchester Ct	0+00	0+31	0+31	0+48	CS	
	0+48	0+71	0+71	0+71	VC	
	0+71	1+00	1+00	1+00	VC	
	1+00	1+26	1+26	1+26	VC	
	1+26	1+56	1+56	1+56	VC	
	1+56	1+80	1+80	1+80	VC	
	1+80	2+15	2+15	2+15	VC	
	2+15	2+45	2+45	2+45	VC	
	2+45	2+94	2+94	2+94	VC	
	2+94	3+04	3+04	3+04	VC	
	3+04	3+47	3+47	3+47	VC	
	3+47	4+16	4+16	4+21	VC	
	4+21	4+79	4+79	4+79	VC	
	4+79	5+28	5+28	5+28	VC	

53558

2 of 2

Sidewalk Inventory

Start Point: Worchester Dr (2) Worchester Ct

End Point: Kent Dr

Direction of Increasing Station:

535sb

Reason Codes for NON-COMPLIANCE:

VC Vertical Clearance
PP Pinch Point
PZ Passing Zone
PO Protruding Object
DS Driveway Cross Slope
CS Panel Cross Slope
WP Width of Panel

Inspector Name: JH/CB
Date: 4/10/14

Total Number of Driveways:

Street Name:	Compliant From	Compliant To	Non-Compliant From	Non-Compliant To	Code	Comments
	5+28	6+10	6+10	6+10	VC	
	6+10	7+37	7+37	7+37	VC	
	7+37	7+45	7+45	7+45	PO	
	7+45	8+22	8+22	8+22	VC	
	8+22	9+99	9+99	9+99	VC	
	9+99	10+05	10+05	10+05	VC	
	10+05	10+52	10+52	10+52	VC	
	10+52	11+56	11+56	11+56	VC	
	11+56	12+67	12+67	12+67	VC	
	12+67	12+91	12+91	13+07	CS	
	13+07	15+21	15+21	15+21	VC	
	15+21	15+29				End

535sb

111

5345

Sidewalk Inventory

Start Point: Sponseller Ct @ Roy Ct. R

End Point: Roy Ct.

Direction of Increasing Station:

Reason Codes for NON-COMPLIANCE:

VC Vertical Clearance
PP Pinch Point
PZ Passing Zone
PO Protruding Object
DS Driveway Cross Slope
CS Panel Cross Slope
WP Width of Panel

Inspector Name: OZ, LA
Date: 4/10/14

Total Number of Driveways: 18

Street Name:	Compliant From	Compliant To	Non-Compliant From	Non-Compliant To	Code	Comments
Roy Ct.			0+00	0+33	CS	
	0+33	1+10	1+10	1+10	DS	5533
	1+10	1+22	1+22	—	VC	
	1+22	1+68	1+68	—	CS	
5th/Co	1+68	2+23	2+23	—	PO	
	2+23	2+65	2+65	—	PO	
	2+65	3+13	3+13	—	PO	
	3+13	4+74	4+74	—	CS	✓
	4+74	4+95	4+95	—	CS	
	4+95	5+74	5+74	—	CS	
	5+74	6+28	6+28	—	PO	
	6+28	6+45	6+45	—	VC	
	6+45	6+95	6+95	—	VC	
	6+95	7+67	7+67	—	VC	
	7+67	8+70				End 5564

5345

Court

Sidewalk Inventory

Start Point: Morning Glory Pl @ Meadow Way

End Point: Meadow Way

Direction of Increasing Station: (R)

(5335)

Reason Codes for NON-COMPLIANCE:

VC Vertical Clearance
PP Pinch Point
PZ Passing Zone
PO Protruding Object
DS Driveway Cross Slope
CS Panel Cross Slope
WP Width of Panel

Inspector Name: JH / CB
Date: 4/10/14

Total Number of Driveways: 11

Street Name:	Compliant From	Compliant To	Non-Compliant From	Non-Compliant To	Code	Comments
Meadow Way	0+00	0+74	0+74	1+32	CS	
	1+32	—	1+32	1+32	DS	11703
	1+32	1+32	1+32	1+48	CS	
	1+48	1+56	1+56	—	PO	
	1+56	2+65	2+65	2+65	CS	
	2+65	2+96	2+96	—	DS	11709
	2+96	2+96	2+96	3+06	CS	
	3+06	3+56	3+56	—	VC	
	3+56	3+68	3+68	—	PZ	
	3+68	4+00	4+00	—	PO	
	4+00	4+48	4+48	—	DS	11706
	4+48	4+48	4+48	4+78	CS	
	4+78	6+60	6+60	-	VC	
	6+60	7+18				End

5335

Left

Sidewalk Inventory

Start Point: Well Spring Way @ Meadow Way

End Point: Dead End

Direction of Increasing Station:

Reason Codes for NON-COMPLIANCE:

VC Vertical Clearance
PP Pinch Point
PZ Passing Zone
PO Protruding Object
DS Driveway Cross Slope
CS Panel Cross Slope
WP Width of Panel

Inspector Name: JH/CB
Date: 4/10/14

5325

Total Number of Driveways: 0

Street Name:	Compliant From	Compliant To	Non-Compliant From	Non-Compliant To	Code	Comments
Meadow Way	0+00	0+03	0+03	–	VC	
	0+03	1+14				
Morning Glory Trl	0+00	0+62	0+62	–	VC	
	0+62	11+28				End

5325

R

Sidewalk Inventory

Start Point: Well Spring Way @ Meadow Way

End Point: Dead End

Direction of Increasing Station:

Reason Codes for NON-COMPLIANCE:

VC Vertical Clearance
PP Pinch Point
PZ Passing Zone
PO Protruding Object
DS Driveway Cross Slope
CS Panel Cross Slope
WP Width of Panel

Inspector Name: JH/CB
Date: 4/10/14

5315

Total Number of Driveways: 1

Street Name:	Compliant From	Compliant To	Non-Compliant From	Non-Compliant To	Code	Comments
Meadow Way	0+00	1+02	1+02	1+06	CS	
Well Spring Ct	0+00	0+62	0+62	—	VC	
	0+62	1+07				End
			0+58	1+07	PO	End

5315

Court

Sidewalk Inventory

Start Point: Well Spring Ct. @ Well Spring Way

End Point: Well Spring Way

Direction of Increasing Station: W

Reason Codes for NON-COMPLIANCE:

VC Vertical Clearance
PP Pinch Point
PZ Passing Zone
PO Protruding Object
DS Driveway Cross Slope
CS Panel Cross Slope
WP Width of Panel

Inspector Name: JH / CB
Date: 4/10/14

5305

Total Number of Driveways: 10

Street Name:	Compliant From	Compliant To	Non-Compliant From	Non-Compliant To	Code	Comments
Well Spring Way	0+00	0+99	0+99		VC	
	0+99	2+22	2+22	—	PZ	
	2+22	2+22	2+22		DS	5627 + 56
			2+22	2+44	CS	5629
			2+44	—	DS	5629
	2+44	2+44	2+44	2+60	CS	
	2+60	3+62	3+62	—	VC	
	3+62	3+62	3+62	—	PZ	
	3+62	3+69	3+69	—	VC	
Well Spring Way	3+69	5+53				End

5305

Sidewalk Inventory

Start Point: Brave heart Cir / Brave heart Dr.

End Point: Brave heart Cir / Longhorn La

Direction of Increasing Station: Left

5535

Reason Codes for NON-COMPLIANCE:

VC Vertical Clearance
PP Pinch Point
PZ Passing Zone
PO Protruding Object
DS Driveway Cross Slope
CS Panel Cross Slope
WP Width of Panel

Inspector Name: TWJ
Date: 4/10/19

Total Number of Driveways: Ø

Street Name:	Compliant From	Compliant To	Non-Compliant From	Non-Compliant To	Code	Comments TRIM Trees
Bravehart Dr.	Ø+ØØ	1+51	1+51	1+51	VC	Greater than 1/2" Lip
	1+51	1+92	1+92	1+92	VC	" " " "
	1+92	2+80	2+80	2+80	VC	" " " "
	2+80	2+92	2+92	2+92	VC	" " " "
	2+92	4+47	4+47	4+54	CS	
	4+54	5+05	5+05	5+05	VC	" " " "
	5+05	5+49				
home Alleyway						
3951/3900	Ø+ØØ	Ø+92	Ø+92	Ø+92	VC	" " " "
	Ø+92	1+21	1+21	1+21	VC	" " " " " " "
	1+21	3+01				
Bravehearth Cir / Crave.						Stop where we stopped 4/9/19
301						

553s

Left

Sidewalk Inventory

Start Point: Morning Glory Trail to Well Spring Way

End Point: Meadow Way

Direction of Increasing Station:

Reason Codes for NON-COMPLIANCE:

VC Vertical Clearance
PP Pinch Point
PZ Passing Zone
PO Protruding Object
DS Driveway Cross Slope
CS Panel Cross Slope
WP Width of Panel

Inspector Name: JH / CB
Date: 4/10/14

5295

Total Number of Driveways: 7

Street Name:	Compliant From	Compliant To	Non-Compliant From	Non-Compliant To	Code	Comments
Well Spring Way	0+00	0+49	0+49	—	VC	
	0+49	1+60	1+60	—	VC	
	1+60	6+43	6+43	—	VC	
Meadow Way	6+43	6+48				End

5295

Left

Sidewalk Inventory

Start Point: Thornswallow Way @ Meadow Way

End Point: Meadow Way

Direction of Increasing Station:

Reason Codes for NON-COMPLIANCE:

VC Vertical Clearance
PP Pinch Point
PZ Passing Zone
PO Protruding Object
DS Driveway Cross Slope
CS Panel Cross Slope
WP Width of Panel

Inspector Name: JH / CB
Date: 4/10/14

5285

Total Number of Driveways: 7

Street Name:	Compliant From	Compliant To	Non-Compliant From	Non-Compliant To	Code	Comments
Meadow Way	0+00	0+14	0+14	—	PZ	
	0+14	0+84	0+84	1+04	CS	
	1+04	1+42	1+42	1+80	CS	
	1+80	3+20	3+20	—		11710
	3+20	4+07	4+07	—	VC	
	4+07	4+45	4+45	4+45	DS	11714
	4+45	4+79				End

5285

Sidewalk Inventory

Start Point: Meadow Way @ Barnswallow Way Left

End Point: Barngate Cir

Direction of Increasing Station:

Reason Codes for NON-COMPLIANCE:

VC Vertical Clearance
PP Pinch Point
PZ Passing Zone
PO Protruding Object
DS Driveway Cross Slope
CS Panel Cross Slope
WP Width of Panel

Inspector Name: JH/CB
Date: 4/10/14

5275

Total Number of Driveways: 0

Street Name:	Compliant From	Compliant To	Non-Compliant From	Non-Compliant To	Code	Comments
Barnswallow Way	0+00	2+69	2+69	—	VC	
	2+69	3+19	3+19	3+29	CS	
	3+29	3+39	3+39	—	VC	
	3+39	3+49	3+49	—	VC	
	3+49	3+59	3+59	—	VC	
	3+59	4+14				
Lilac Pl	0+00	2+61	2+61	—	VC	
	2+61	2+89				
Morning Glory Pl	0+00	2+64				End

5275

Right

Sidewalk Inventory

Start Point: Hearthstone Trail @ Barnagate Circle

End Point: Barnagate Circle

Direction of Increasing Station:

Reason Codes for NON-COMPLIANCE:

VC Vertical Clearance
PP Pinch Point
PZ Passing Zone
PO Protruding Object
DS Driveway Cross Slope
CS Panel Cross Slope
WP Width of Panel

Inspector Name: JH/CB
Date: 4/10/14

5265

Total Number of Driveways: 9

Street Name:	Compliant From	Compliant To	Non-Compliant From	Non-Compliant To	Code	Comments
Barnagate Cir	0+00	0+14	0+14	–	VC	
	0+14	1+52	1+52	–	VC	
	1+52	2+19	2+19		PO	Cleanout
	2+19	2+24	2+24	–	VC	
	2+24	3+03	3+03		VC	
	3+03	3+46	3+46	–	PZ	
	3+46	4+11	4+11	–	VC	
	4+11	4+49	4+49	–	VC	
	4+49	4+52	4+52	–	PO	Cleanout
	4+52	4+70	4+70	–	VC	
	4+70	4+96	4+96	–	VC	End
						Note - All DWs can be
						used as PZ

5265

Sidewalk Inventory

Right

Start Point: Heatherfield Place @ Barngate Circle

End Point: Barngate Circle

Direction of Increasing Station:

Reason Codes for NON-COMPLIANCE:

VC Vertical Clearance
PP Pinch Point
PZ Passing Zone
PO Protruding Object
DS Driveway Cross Slope
CS Panel Cross Slope
WP Width of Panel

Inspector Name: JK / CB
Date: 4/10/14

5255

Total Number of Driveways: 12

Street Name:	Compliant From	Compliant To	Non-Compliant From	Non-Compliant To	Code	Comments
Barngate Cir	0+00	0+56	0+56	—	VC	
	0+56	1+97	1+97	—	VC	
	1+97	4+84	4+84	—	VC	
	4+84	4+95	4+95	—	PZ	
	4+95	5+58	5+58	5+83	CS	
	5+83	8+24	8+24	—	VC	
	8+24	9+27	9+27	—	VC	
	9+27	9+41				End
						Note All DW's can be
						used as PZ

5255

Left

Sidewalk Inventory

Start Point: Heatherfield Trail @ Barngate Circle

End Point: Barngate Circle

Direction of Increasing Station:

Reason Codes for NON-COMPLIANCE:

VC Vertical Clearance
PP Pinch Point
PZ Passing Zone
PO Protruding Object
DS Driveway Cross Slope
CS Panel Cross Slope
WP Width of Panel

Inspector Name: JH/CB
Date: 4/10/14

5245

Total Number of Driveways: 8

Street Name:	Compliant From	Compliant To	Non-Compliant From	Non-Compliant To	Code	Comments
Barngate Cir	0+00	0+94	0+94	—	PO	
	0+94	0+94	0+94	—	VC	
	0+94	1+25	1+25	—	VC	
	1+25	1+57	1+57	—	VC	
	1+57	1+59	1+59	—	PO	Cleanout
	1+59	1+95	1+95	—	PO	"
	1+95	2+76	2+76	—	PO	"
	2+76	3+54	3+54	—	VC	
	3+54	3+64	3+64		PO	"
	3+64	4+08	4+08		VC	
	4+08	4+26	4+26			End
						Note – All DWs can be
						used as PZ

5245

Court

Sidewalk Inventory

Start Point: Lilac Pl @ Meadow Way

End Point: Meadow Way

Direction of Increasing Station:

Reason Codes for NON-COMPLIANCE:

VC Vertical Clearance
PP Pinch Point
PZ Passing Zone
PO Protruding Object
DS Driveway Cross Slope
CS Panel Cross Slope
WP Width of Panel

Inspector Name: JH/CB
Date: 4/10/14

5235

Total Number of Driveways: 9

Street Name:	Compliant From	Compliant To	Non-Compliant From	Non-Compliant To	Code	Comments
Meadow Way	0+00	2+86	2+86	—	PZ	
	2+86	3+50	3+50	—	DS	11708
	3+50	3+50	3+50	3+86	CS	
	3+86	3+86	3+86	—	DS	11706
	3+86	3+86	3+86	4+49	CS	
	4+49	4+49	4+49	—	PZ	
	4+49	5+18	5+18	—	VC	
	5+18	5+82	5+82	6+05	CS	End

5235

Left

5225

Sidewalk Inventory

Start Point: Dewey Way @ Musselter Rd

End Point: Musselter Rd

Direction of Increasing Station:

Reason Codes for NON-COMPLIANCE:

VC Vertical Clearance
PP Pinch Point
PZ Passing Zone
PO Protruding Object
DS Driveway Cross Slope
CS Panel Cross Slope
WP Width of Panel

Inspector Name: RH/JH/CB
Date: 4/9/14

Total Number of Driveways: 5

Street Name:	Compliant From	Compliant To	Non-Compliant From	Non-Compliant To	Code	Comments
Musselter Rd	0+00	0+24	0+00	0+24	CS	
	0+24	0+31	1+31	1+31	VC	
	0+31	1+56	1+56	1+56	VC	
	1+56	1+70	1+70	1+70	VC	
	1+70	1+91				End

5225

5215

Sidewalk Inventory

Start Point: Musgrove Rd @ Old National Pike Left

End Point:

Direction of Increasing Station:

Reason Codes for NON-COMPLIANCE:

VC Vertical Clearance
PP Pinch Point
PZ Passing Zone
PO Protruding Object
DS Driveway Cross Slope
CS Panel Cross Slope
WP Width of Panel

Inspector Name: RS/TH/CR
Date: 2/9/14

Total Number of Driveways: 0

Street Name:	Compliant From	Compliant To	Non-Compliant From	Non-Compliant To	Code	Comments
Old Nat'l Pk	0+00	1+27	1+27	1+42	CS	
	1+42	2+34	2+34	2+54	CS	
	2+54	4+29				
Day Care Ent	0+00	2+11	2+11	2+11	VC	
	2+11	3+27				
Future Ent	0+00	0+25	0+25	0+25	VC	
	0+25	1+62	1+62	1+62	VC	
	1+62	2+72				
White Rose Drive	0+00	0+86	0+86	0+86	VC	
	0+00	0+52				
Dewey Way	0+00	1+77				
Hazelcraft	0+00	2+68				End

5215

Sidewalk Inventory

Left

5205

Start Point: Littleleaf Ct @ Hazelcroft Ave

End Point: Hazelcroft Ave

Direction of Increasing Station:

Reason Codes for NON-COMPLIANCE:

Inspector Name: RHJH/CB

Date: 4/9/19

VC Vertical Clearance
PP Pinch Point
PZ Passing Zone
PO Protruding Object
DS Driveway Cross Slope
CS Panel Cross Slope
WP Width of Panel

Total Number of Driveways: 7

Street Name:	Compliant From	Compliant To	Non-Compliant From	Non-Compliant To	Code	Comments
Hazelcroft Ave	0+00	1+42	1+42	1+42	VC	
	1+42	1+49	1+49	1+49	PO	
	1+49	1+49	1+81	1+89	CS	
	1+89	3+29	3+29	3+29	VC	
	3+29	4+25	4+25	4+25	VC	
	4+25	5+30	5+30	5+30	VC	
	5+30	5+71	5+71	5+71	VC	
	5+71	6+27				End

5205

Hazelcroft

Sidewalk Inventory

Left

5195

Start Point: ~~Hazel Croft~~ Ave @ Mussetter Rd

End Point: Drexel Ave

Direction of Increasing Station:

Reason Codes for NON-COMPLIANCE:

VC Vertical Clearance
PP Pinch Point
PZ Passing Zone
PO Protruding Object
DS Driveway Cross Slope
CS Panel Cross Slope
WP Width of Panel

Inspector Name: RH/JH/CB
Date: 4/9/14

Total Number of Driveways: 3

Street Name:	Compliant From	Compliant To	Non-Compliant From	Non-Compliant To	Code	Comments
Mussetter Rd	0+00	1+53	1+13	1+13	VC	
	0+00	0+43	0+43	0+43	VC	
	0+43	1+12	1+12	1+12	VC	
	1+12	1+12	1+59	1+59	VC	
	1+59	2+25				
Littleleaf Ct	0+00	1+51	1+51	1+51	VC	
	1+51	2+22				End

5195

Sidewalk Inventory

Start Point: Bottlebrush Ct @ @ Hazelcroft Dr.

End Point:

5185

Direction of Increasing Station: Lt

Reason Codes for NON-COMPLIANCE:

VC Vertical Clearance
PP Pinch Point
PZ Passing Zone
PO Protruding Object
DS Driveway Cross Slope
CS Panel Cross Slope
WP Width of Panel

Inspector Name: JH/CB
Date: 4/9/14

Total Number of Driveways: 6

Street Name:	Compliant From	Compliant To	Non-Compliant From	Non-Compliant To	Code	Comments
Hazelcroft Dr	0+00	1+13	1+13	1+13	VC	
	1+13	1+89	1+89	1+89	VC	
	1+89	2+07	2+07	2+38	CS	
	2+38	2+38			VC	
	2+38	4+10	4+10	4+10	VC	
	4+10	4+18	4+18	4+43	CS	
	4+43	6+26				

5185

Sidewalk Inventory

Start Point: Drexal Ave @ Hazelcraft Ave

End Point: White Rose Dr

5175

Direction of Increasing Station: (Rt)

Reason Codes for NON-COMPLIANCE:

VC Vertical Clearance
PP Pinch Point
PZ Passing Zone
PO Protruding Object
DS Driveway Cross Slope
CS Panel Cross Slope
WP Width of Panel

Inspector Name: JH/CB
Date: 4/9/14

Total Number of Driveways: 15

Street Name:	Compliant From	Compliant To	Non-Compliant From	Non-Compliant To	Code	Comments
Hazelcraft Ave	0+00	0+53	0+53	0+53	VC	
	0+53	0+53	1+03	1+03	DS	5829
	1+03	1+96	1+96	1+96	DS	5827
	1+96	1+96	2+90	2+90	VC	5825
	2+90	2+90	3+45	4+24	CS	
	4+24	4+24	5+05	5+05	DS	5821
	5+05	5+85	5+85	5+85	DS	5819
	5+85	7+10	7+10	7+22	CS	
	7+22	7+33	7+33	7+33	DS	5815
	7+33	10+62	10+62	10+62	VC	
	10+62	10+81	10+81	10+81	VC	
	10+81	10+81	11+26	11+39	CS	
	~~11+39~~	~~11+15~~	11+15	11+15	DS	
	11+~~15~~ 39	11+86	11+86	11+86	VC	
	11+86	13+27	12+87	12+87	VC	End

5175

Sidewalk Inventory

Left

5165

Start Point: Whiterose Dr @ Musset Her Rd

End Point: Meyer Ave

Direction of Increasing Station:

Reason Codes for NON-COMPLIANCE:

VC Vertical Clearance
PP Pinch Point
PZ Passing Zone
PO Protruding Object
DS Driveway Cross Slope
CS Panel Cross Slope
WP Width of Panel

Inspector Name: RH/JH/CB
Date: 4/9/14

Total Number of Driveways: 5+2 = 7

Street Name:	Compliant From	Compliant To	Non-Compliant From	Non-Compliant To	Code	Comments
Musset Her Rd	0+00	0+09	0+09	0+09	VC	
	0+09	0+09	0+45	0+60	CS	
	0+60	1+20	1+20	1+40	CS	
	1+40	1+66	1+66	2+37	CS	
	2+37	7+24	7+24	7+24	DS	10413
	7+24	7+76	7+76	7+76	VC	
	7+76	9+43	9+43	9+43	DS	10407
	9+43	9+83	9+83	9+83	VC	
	9+83	15+29	15+29	15+29	DS	10405
	15+29	17+68				End

5165

Sidewalk Inventory

Left

Start Point: Jordan Blvd @ Old National Pike

End Point: Meyer Ave

5155

Direction of Increasing Station:

Reason Codes for NON-COMPLIANCE:

VC Vertical Clearance
PP Pinch Point
PZ Passing Zone
PO Protruding Object
DS Driveway Cross Slope
CS Panel Cross Slope
WP Width of Panel

Inspector Name: RH/JH/CB
Date: 4/9/14

Total Number of Driveways: 23

Street Name:	Compliant From	Compliant To	Non-Compliant From	Non-Compliant To	Code	Comments
Old National Pk	0+00	0+12	0+12	0+55	CS	
	0+55	4+72	4+72	4+72	VC	
	4+72	5+75	5+75	5+75	D	5606
	5+75	8+25	8+25	8+25	VC	
	8+25	12+78	12+78	12+78	VC	
	12+78	17+02	17+02	17+02	VC	
	17+02	18+31	18+31	18+31	PO	
	18+31	19+34	19+34	19+34	VC	
	19+34	19+93	19+93	19+93	VC	
	19+93	20+24	20+24	20+24	VC	
	20+24	21+04				End

5155

Left

514Sa

Sidewalk Inventory

Start Point: Talbot Dr. @ Royal Oak Dr

End Point: Wicomico Dr

Direction of Increasing Station:

Reason Codes for NON-COMPLIANCE:

VC Vertical Clearance
PP Pinch Point
PZ Passing Zone
PO Protruding Object
DS Driveway Cross Slope
CS Panel Cross Slope
WP Width of Panel

Inspector Name: JH / CB
Date: 4/9/14

Total Number of Driveways: 19

Street Name:	Compliant From	Compliant To	Non-Compliant From	Non-Compliant To	Code	Comments
Royal Oak	0+00	0+38	0+38	0+38	DS	5502
	0+38	0+69	0+69	0+69	DS	5504
	0+~~7~~69	0+71	0+71	0+72	CS	
	0+72	0+83				
Philo Rd	0+00	0+23	0+23	0+23	DS	5508
	0+23	0+27	0+27	0+30	CS	
	0+30	0+43	0+43	0+58	CS	
	0+58	1+18	1+18	1+18	VC	
	1+18	1+43	1+43	1+67	CS	
	1+67	1+81	1+81	1+81	VC	
	1+81	1+88	1+88	1+88	DC	5514
	1+88	1+97	1+97	1+97	CS	
	1+97	2+39	2+39	2+39	DC	5516
	2+39	2+39	2+39	3+00	CS	

514Sa

2 of 2

Left

Sidewalk Inventory

Start Point: Talbot Dr @ Royal Oak Dr

End Point: Wicomico Dr

514sb

Direction of Increasing Station:

Reason Codes for NON-COMPLIANCE:

VC Vertical Clearance
PP Pinch Point
PZ Passing Zone
PO Protruding Object
DS Driveway Cross Slope
CS Panel Cross Slope
WP Width of Panel

Inspector Name: JH/CD
Date: 4/9/14

Total Number of Driveways:

Street Name:	Compliant From	Compliant To	Non-Compliant From	Non-Compliant To	Code	Comments
	3+00	3+00	3+00	3+00	DS	5518
	~~3+13~~	~~3+13~~	3+13	3+13	VC	
	3+13	3+13	3+13	3+57	CS	
	3+57	4+47	4+47	4+84	CS	
	4+84	4+84	4+84	4+84	VC	
	4+84	5+05	5+05	5+05	VC	
	5+05	5+65	5+65	5+77	CS	
	5+77	6+64	6+64	6+64	DS	5532
	6+64	6+95	6+95	7+34	CS	
	7+34	7+42	7+42	7+42	DS	5534
	7+42	7+42	7+73	7+73	CS	
	7+~~79~~ 73	7+79	7+79	7+79	DS	5536
	7+79	8+11	8+11	8+32	CS	
	8+32	10+20				End

514sb

Right

Sidewalk Inventory

5135a

Start Point: Wicomico Dr @ Phils Rd.

End Point: Talbot Rd

Direction of Increasing Station:

Reason Codes for NON-COMPLIANCE:

VC Vertical Clearance
PP Pinch Point
PZ Passing Zone
PO Protruding Object
DS Driveway Cross Slope
CS Panel Cross Slope
WP Width of Panel

Inspector Name: JH / CB
Date: 4/9/14

Total Number of Driveways: 23

Street Name:	Compliant From	Compliant To	Non-Compliant From	Non-Compliant To	Code	Comments
Phils Rd	0+00	0+05	0+05	0+05	DS	5515
	0+05	0+11	0+11	0+11	CS	
	0+11	0+43	0+43	0+43	VC	
	0+43	0+84	0+84	0+84	VC	
	0+84	0+93	0+93	0+93	DS	5516
	0+93	1+11	1+11	1+11	CS	
	1+11	2+75	2+75	2+75	DS	5512
	2+75	3+37	3+37	3+37	PO	
	3+37	3+41	3+41	3+41	DS	5514
	3+41	3+41	3+41	3+76	CS	
	3+76	3+76	3+76	3+76	DS	5516
	3+76	3+76	3+76	3+97	CS	
	3+97	4+32	4+32	4+47	DS	5518
	4+47	4+47	4+47	4+61	CS	

5135a

513sb

Sidewalk Inventory

Start Point: Wicomico Dr @ Phils Rd

End Point: Talbot Rd

Direction of Increasing Station:

Reason Codes for NON-COMPLIANCE:

VC Vertical Clearance
PP Pinch Point
PZ Passing Zone
PO Protruding Object
DS Driveway Cross Slope
CS Panel Cross Slope
WP Width of Panel

Inspector Name: JH/CB
Date: 4/9/14

Total Number of Driveways:

Street Name:	Compliant From	Compliant To	Non-Compliant From	Non-Compliant To	Code	Comments
	4+61	4+75	4+75	4+95	CS	
	4+95	5+87	5+87	5+87	DS	5522
	5+87	5+87	5+87	6+02	VC	
	6+02	6+37	6+37	6+52	VC	
	6+52	6+52	6+52	6+83	DS	5524
	6+83	6+83	6+83	6+98	CS	
	6+98	6+98	6+98	6+98	DS	5526
	6+98	7+70	7+70	8+20	CS	
	8+20	8+20	8+20	8+20	DS	5530
	8+20	8+20	8+20	8+45	CS	
	8+45	9+07	9+07	9+28	CS	
	9+28	10+99	10+99	10+99	CS	
	10+99	11+07	11+07	11+07	DS	5540
	11+07	11+07	11+07	11+20	CS	

513sb

Sidewalk Inventory

5135c

Start Point: Wicomico Dr @ Phils Rd

End Point: Talbot Rd

Direction of Increasing Station:

Reason Codes for NON-COMPLIANCE:

VC Vertical Clearance
PP Pinch Point
PZ Passing Zone
PO Protruding Object
DS Driveway Cross Slope
CS Panel Cross Slope
WP Width of Panel

Inspector Name: JH / CB
Date: 4/9/14

Total Number of Driveways:

Street Name:	Compliant From	Compliant To	Non-Compliant From	Non-Compliant To	Code	Comments
	11+20	12+60	12+60	12+60	VC	
	12+60	12+88	12+88	12+88	PO	
	12+88	13+36	13+36	13+36	CS	
	13+36	13+75				End

514sb

Left

5125

Sidewalk Inventory

Start Point: Phils Rd @ Talbot Rd

End Point: Wicomico Dr

Direction of Increasing Station:

Reason Codes for NON-COMPLIANCE:

VC Vertical Clearance
PP Pinch Point
PZ Passing Zone
PO Protruding Object
DS Driveway Cross Slope
CS Panel Cross Slope
WP Width of Panel

Inspector Name: JH /CB
Date: 4/9/19

Total Number of Driveways: 1

Street Name:	Compliant From	Compliant To	Non-Compliant From	Non-Compliant To	Code	Comments
Talbot Rd	0+00	2+45	2+45	2+45	PO	
			~~4+23~~	~~4+23~~	~~DS~~	~~5515~~
	2+45	4+23				End

5125

Sidewalk Inventory

Start Point: Carriage Hill St / Dunraven St

End Point: Carriage Hill Drive

Direction of Increasing Station: Left

Reason Codes for NON-COMPLIANCE:

VC Vertical Clearance
PP Pinch Point
PZ Passing Zone
PO Protruding Object
DS Driveway Cross Slope
CS Panel Cross Slope
WP Width of Panel

Inspector Name: Tim Weo
Date: 4-9-14

Total Number of Driveways: 0

Street Name:	Compliant From	Compliant To	Non-Compliant From	Non-Compliant To	Code	Comments
Dunraven St			0+00	0+17	CS	
	0+17	0+63	0+63	1+05	CS	
	1+05	2+50				
Cornwell Meadow St	0+00	1+17	1+17	1+29	CS	
	1+29	3+64	3+64	3+64	VC	greater than 1/2" Lip
	3+64	4+06	4+06	4+06	VC	" "
	4+06	5+13				
Alley @ 9442	0+00	1+14				
Carriage Hill Dr						

Right
pg. 1 of 1

Sidewalk Inventory

Start Point: Cornwell Meadow St / Carriage Hill Dr

5105

End Point: Carriage Hill St.

Direction of Increasing Station: Right

Reason Codes for NON-COMPLIANCE:

VC Vertical Clearance
PP Pinch Point
PZ Passing Zone
PO Protruding Object
DS Driveway Cross Slope
CS Panel Cross Slope
WP Width of Panel

Inspector Name: Tim W
Date: 4-9-14

Total Number of Driveways: 0

Street Name:	Compliant From	Compliant To	Non-Compliant From	Non-Compliant To	Code	Comments
Carriage Hill Dr	0+00	1+49	1+49	1+57	CS	
Alley @ 9449	0+00	1+12	1+12	1+12	VC	@ station 1+00, trim tree greater than 1/2" up
	1+12	2+68	2+68	2+72	CS	
Alley @ 9416	2+72	2+84				
	0+00	1+23				

5105

Left

509S

Sidewalk Inventory

Start Point: Dunraven St / Prospect Hill Pl

End Point: Carriage Hill Drive

Direction of Increasing Station: Left

Reason Codes for NON-COMPLIANCE:

VC Vertical Clearance
PP Pinch Point
PZ Passing Zone
PO Protruding Object
DS Driveway Cross Slope
CS Panel Cross Slope
WP Width of Panel

Inspector Name: Tue, Wed
Date: 4-9-14

Total Number of Driveways: 0

Street Name:	Compliant From	Compliant To	Non-Compliant From	Non-Compliant To	Code	Comments
Prospect Hill Pl.			0+00	0+4	CS	
	0+4	0+46	0+46	0+50	CS	
	0+50	0+83	0+83	1+00	CS	
	1+00	1+05	1+05	1+19	CS	
Alley @ 9432	1+19	4+17				
	0+00	3+13				
Alley @ 3884	0+00	0+84	0+84	0+88	CS	
Carriage Hill Dr.	0+88	1+36				

509S

Sidewalk Inventory

(Right)

5085

Start Point: Addison Woods Road / Carriage Hill Street

End Point: Sugarloaf Pkwy

Direction of Increasing Station:

Inspector Name: T/W

Date: 7-9-14

Reason Codes for NON-COMPLIANCE:

VC Vertical Clearance
PP Pinch Point
PZ Passing Zone
PO Protruding Object
DS Driveway Cross Slope
CS Panel Cross Slope
WP Width of Panel

Total Number of Driveways: 1

Street Name:	Compliant From	Compliant To	Non-Compliant From	Non-Compliant To	Code	Comments
Carriage Hill St.	0+00	2+48				
Prospect Hill PL.	0+00	0+16	0+16	0+97	CS	
	0+97	1+06				
Alley (# 3948)	0+00	1+34	1+34		VC	
	1+34	1+97	1+97		VC	
	1+97	2+17	2+17	2+21	CS	
	2+21	2+55	2+55		PO	TREE
	2+55	3+62	3+62		VC	
	3+62	3+67	3+67	5+04	CS	
Alley (# 3854)	0+00	1+26				
Sugarloaf Pkwy	1+26					

5085

Sidewalk Inventory

(Left)

5075

Start Point: Prospect Hill Place / Dunraven St.

End Point: Addison Woods Road

Direction of Increasing Station:

Inspector Name: T/W

Date: 4-9-14

Reason Codes for NON-COMPLIANCE:

VC Vertical Clearance
PP Pinch Point
PZ Passing Zone
PO Protruding Object
DS Driveway Cross Slope
CS Panel Cross Slope
WP Width of Panel

Total Number of Driveways: 0

Street Name:	Compliant From	Compliant To	Non-Compliant From	Non-Compliant To	Code	Comments
Dunraven St.	0+00	0+20	0+20	0+32	CS	
	0+32	0+56	0+56	0+65	CS	
	0+65	1+09				
Alley (#9440)	0+00	0+89				
Alley (#9446)	0+00	0+89	0+89		VC	
	0+89	2+10				
Addison Woods Rd.	2+10					

5075

(Right)

Sidewalk Inventory

Start Point: Shawfield Lane / Sugarloaf Pkwy

End Point: Prospect Hill Place

Direction of Increasing Station:

Inspector Name: T/W

Date: 4-9-14

Reason Codes for NON-COMPLIANCE:

VC Vertical Clearance
PP Pinch Point
PZ Passing Zone
PO Protruding Object
DS Driveway Cross Slope
CS Panel Cross Slope
WP Width of Panel

Total Number of Driveways: 0

Street Name:	Compliant From	Compliant To	Non-Compliant From	Non-Compliant To	Code	Comments
Sugarloaf Pkwy	0+00	0+11	0+11		VC	
	0+11	0+95	0+95		PO	TREE
			0+95	1+04		
	1+04	1+26				
Alley (#3918)	0+00	1+05	1+05	1+16	CS	
	1+16	1+28	1+28	1+32	CS	
	1+32	2+79				
Alley (#3920)	0+00	0+54	0+54		VC	GAP
	0+54	1+50	1+50		VC	
	1+50	1+72	1+72	1+80	CS	
	1+80	2+63	2+63	2+71	CS	
	2+71	3+03	3+03	3+26	CS	
	3+26	3+92	3+92	4+01	CS	
Alley (#3929)	0+00	0+96	0+96		VC	
	0+96	1+00	1+00	1+10	CS	
Prospect Hill Pl.	1+10					

5065

Sidewalk Inventory

505sa

Left pg. 1 of 2 610

Start Point: Braveheart Circle / Braveheart Drive

End Point: Longhope Lane

Direction of Increasing Station: Left

Reason Codes for NON-COMPLIANCE:

VC Vertical Clearance
PP Pinch Point
PZ Passing Zone
PO Protruding Object
DS Driveway Cross Slope
CS Panel Cross Slope
WP Width of Panel

Inspector Name: D.T.W.

Date: 4-9-14

Total Number of Driveways: ~~10~~ 16

Street Name:	Compliant From	Compliant To	Non-Compliant From	Non-Compliant To	Code	Comments
Braveheart cir			0+00	0+10	CS	> ½"
	0+10	0+20	0+20	0+20	VC	gas valve box
			0+20	0+42	CS	" "
	0+42	2+12	2+12	2+12	PO	Trim tree
	2+12	2+26	2+26	2+40	CS	" "
	2+40	2+55	2+55	2+55	PO	Trim tree
	2+55	2+92	2+92	2+92	VC	" "
	2+92	3+13	3+13	3+13	VC	" "
	3+13	3+30	3+30	3+30	VC	" "
	3+30	3+42	3+42	3+42	VC	" "
	3+42	3+46	3+46	3+46	VC	" "
	3+46	3+70	3+70	3+70	VC	" "
	3+70	4+15	4+15	4+15	VC	" "
	4+15	5+81	5+81	5+81	VC	" "

505sa

Left
610
pg. 2 of 2

Sidewalk Inventory

Start Point: Braveheart Circle / Braveheart Drive

End Point: Longhope Lane

5055b

Direction of Increasing Station: Left

Reason Codes for NON-COMPLIANCE:

VC Vertical Clearance
PP Pinch Point
PZ Passing Zone
PO Protruding Object
DS Driveway Cross Slope
CS Panel Cross Slope
WP Width of Panel

Inspector Name: WDT
Date: 4-9-14

Total Number of Driveways: 0

Street Name:	Compliant From	Compliant To	Non-Compliant From	Non-Compliant To	Code	Comments
	5+81	6+02	6+02	6+02	VC	greater than 1/2" Lip
Longhope LA	6+02	6+10				
6+10						

5055b

504S

909
117

Sidewalk Inventory

Start Point: Bryce hunt DR / Longhope La

End Point:

Direction of Increasing Station: Left

Reason Codes for NON-COMPLIANCE:

VC Vertical Clearance
PP Pinch Point
PZ Passing Zone
PO Protruding Object
DS Driveway Cross Slope
CS Panel Cross Slope
WP Width of Panel

Inspector Name: WJ
Date: 4/9/14

Total Number of Driveways: 0

Street Name:	Compliant From	Compliant To	Non-Compliant From	Non-Compliant To	Code	Comments
Longhope Ln.	0+00	0+79	1+79	1+79	VC	Greater than 1/2" Lip.
	1+29	2+26	2+26	2+26	VC	" " " "
	2+26	3+14	3+14	3+14	VC	" " " " " "
	3+14	3+39	3+39	3+39	VC	" " " "
	3+39	4+49	4+49	4+49	VC	" " " "
	4+49	5+35	5+35	5+35	VC	" " " "
	5+35	5+64	5+64	5+64	VC	" " " "
	5+64	6+88	6+88	6+88	VC	" " " "
	6+88	9+09				
Alley way 3860 3928	0+00	0+41	0+41	0+41	VC	" " " " " "
	0+41	0+61	0+61	0+65	CS	
	0+65	1+17				
Bryce hunt Cir.						
117						

3860

504s

Sidewalk Inventory

5035

Start Point: Braveheart Way / ~~Brave~~ Braidwood Dr.

End Point:

Direction of Increasing Station: Right

Inspector Name: WJ

Date: 4/9/14

Reason Codes for NON-COMPLIANCE:

VC Vertical Clearance
PP Pinch Point
PZ Passing Zone
PO Protruding Object
DS Driveway Cross Slope
CS Panel Cross Slope
WP Width of Panel

Total Number of Driveways: 0

Street Name:	Compliant From	Compliant To	Non-Compliant From	Non-Compliant To	Code	Comments
Braidwood Dr.	0700	1759				

5035

Left pg. 1 of 1

154

502S

Sidewalk Inventory

Start Point: Braveheart Way / Braidwood DR

End Point: Braveheart Circle

Direction of Increasing Station: Left

Reason Codes for NON-COMPLIANCE:

VC Vertical Clearance
PP Pinch Point
PZ Passing Zone
PO Protruding Object
DS Driveway Cross Slope
CS Panel Cross Slope
WP Width of Panel

Inspector Name: D.T.W
Date: 4-9-14

Total Number of Driveways: 0

Street Name:	Compliant From	Compliant To	Non-Compliant From	Non-Compliant To	Code	Comments
Braidwood DR			0+00	0+00	VC	greater than 1/2" Lip
	0+00	1+47	1+47	1+54	CS	
Braveheart DR						
1+54						
Braveheart Circle						

502s

Pg. 1 of 2 Right 171

Sidewalk Inventory

Start Point: Braveheart Dr / Long Hope LA 501sa

End Point:

Direction of Increasing Station: Right

Reason Codes for NON-COMPLIANCE:

VC Vertical Clearance
PP Pinch Point
PZ Passing Zone
PO Protruding Object
DS Driveway Cross Slope
CS Panel Cross Slope
WP Width of Panel

Inspector Name: D. Tint Wed
Date: 4-9-14

Total Number of Driveways: 0

Street Name:	Compliant From	Compliant To	Non-Compliant From	Non-Compliant To	Code	Comments
Long Hope LA	0+00	0+19	0+19	0+19	PO	Trim Branch
	0+19	2+15				
Alley @ 3839	0+00	0+30	0+30	0+30	VC	greater than 1/2" Lip
	0+30	0+39	0+39	0+39	PO	sewer clean out
	0+39	0+70	0+70	0+70	VC	" "
	0+70	1+40	1+40	1+40	VC	" "
	1+40	2+77	2+77	2+87	CS	
Alley @ 3855	0+00	0+17	0+17	0+17	VC	" "
	0+17	0+66	0+66	0+66	VC	" "
	0+66	0+94	0+94	0+94	VC	" "
	0+94	1+03	1+03	1+03	VC	" "
	1+03	2+66	2+66	2+66	VC	" "
	2+66	3+03	3+03	3+03	VC	" "
	3+03	4+25				

501sa

Right
pg. 2 of 2
171

Sidewalk Inventory

50 1sb

Start Point: Braveheart Dr / Longhope LA

End Point:

Direction of Increasing Station: Right

Reason Codes for NON-COMPLIANCE:

VC Vertical Clearance
PP Pinch Point
PZ Passing Zone
PO Protruding Object
DS Driveway Cross Slope
CS Panel Cross Slope
WP Width of Panel

Inspector Name: D. W. T
Date: 4-9-14

Total Number of Driveways:

Street Name:	Compliant From	Compliant To	Non-Compliant From	Non-Compliant To	Code	Comments
Alley @ 3879			0+00	0+00	VC	greater than 1/2" lip
	0+00	0+51	0+51	0+51	VC	" "
		0+51	0+59	0+59	VC	" "
	0+59	0+96	0+96	0+96	VC	" "
	0+96	1+05	1+05	1+05	VC	" "
Braveheart Cir.	1+05	1+68	1+68	1+71	CS	
1+71						

50 1sb