

# Public Rights of Way Pedestrian Accessibility Survey

## Frederick County, Maryland

Division of Public Works

Sheet 2 of 2



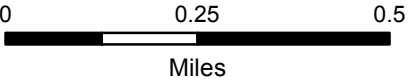
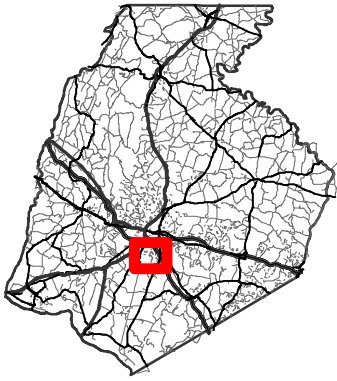
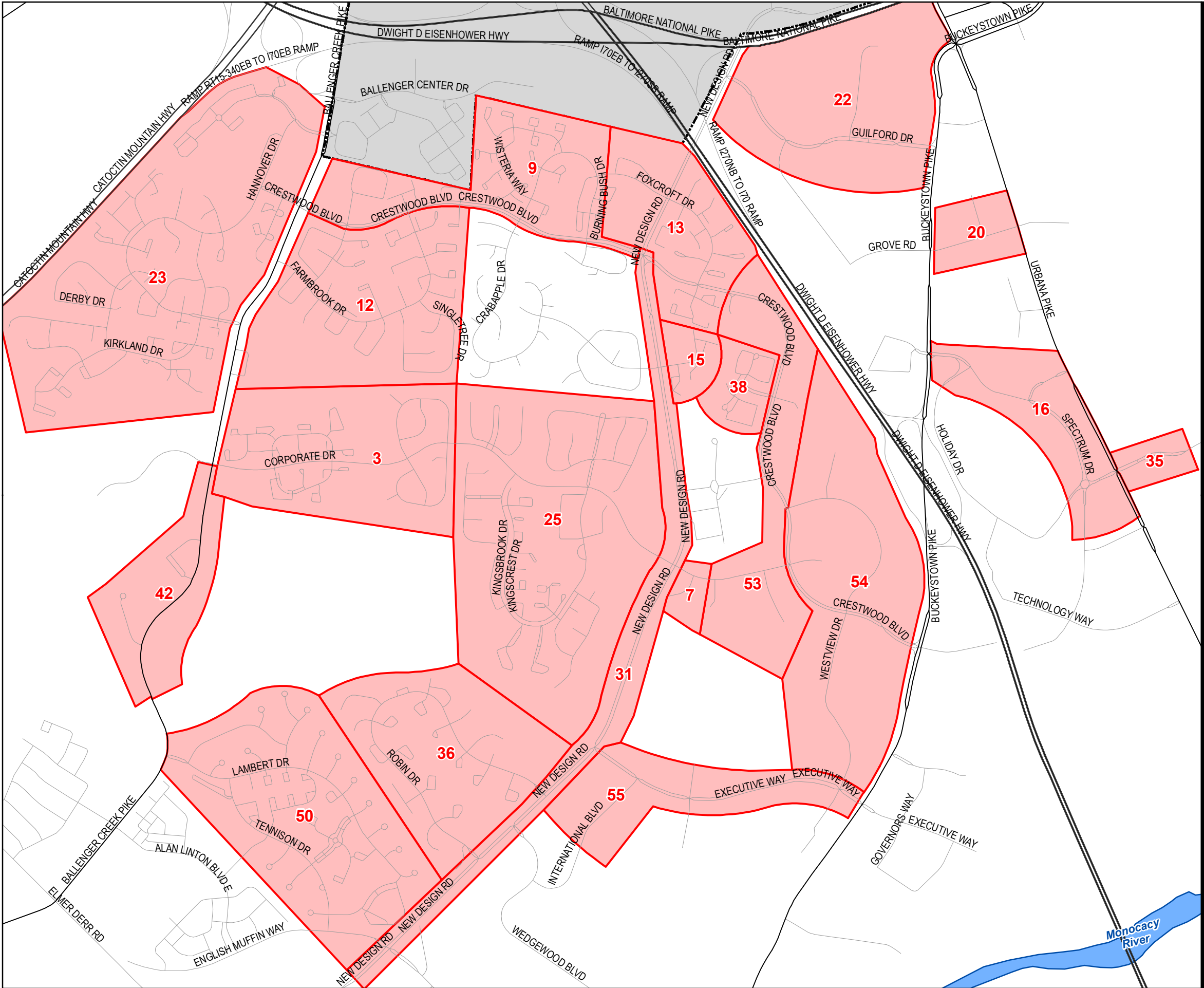
September 12, 2014  
Frederick County GIS



Pedestrian Access Survey Areas

Survey Area:

- 7 includes Corporate Dr
- 9 includes Crestwood Blvd
- 31 includes New Design Rd



Projection: NAD 1983 State Plane Maryland FIPS 1900 Feet  
While efforts have been made to ensure the accuracy of this map, Frederick County accepts no liability or responsibility for errors, omissions, or positional inaccuracies in the content of this map. Reliance on this map is at the risk of the user. This map is for illustration purposes only and should not be used for surveying, engineering, or site-specific analysis.